

HNP 20 June - Agenda

- 1) Feedback from Village Fete
- 2) Village news – renewable energy
- 3) Update to topic areas covered by each working group
 - each group to say (briefly) what they are now including.
- 4) Work plan to Mid-September:
 - 4A) Steering group formation
 - 4B) Working groups to prepare questions for the village-wide survey
 - drafts by mid-September.

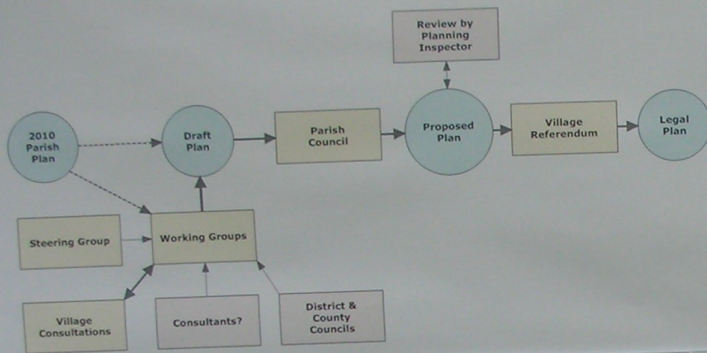


Harvington Neighbourhood Plan

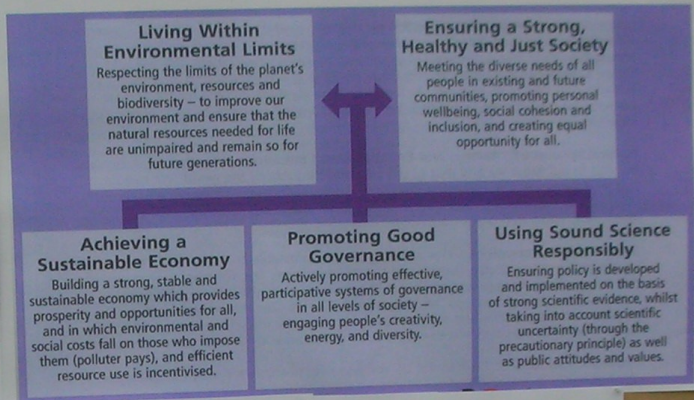
Informational board on the left side of the tent, featuring a map and several text panels.

Four red display boards in the center of the tent, each containing text and diagrams related to the Neighbourhood Plan.

Harvington Neighbourhood Plan - a community process



UK Sustainable Development Strategy



What we can do

- Define scale, type, mix and location of developments
- Protect land using Local Green Space Orders:
 - open spaces,
 - tree avenues,
 - foot, mobility scooter & cycle paths,
 - wildlife corridors,
 - play areas, etc. etc.
- Define planning policies (rules to be obeyed)
- Designate specific sites for specific purposes
- Designate Community Assets - opportunity to buy

Typical Neighbourhood Plan contents

- Housing development and restoration
- Support for business set-up and growth
- Transport and access
- Community buildings
- Restrictions on building types & changes of use
- Building design
- Protection of public open spaces
- Protection of important buildings and historic assets
- Promotion of renewable energy projects

ParishOnline



Data Created: 13-11-2014 | Map Centre: (527000, 489000) | Scale: 1:25000 | © Crown copyright and database right 2014. All rights reserved (2014) Ordnance Survey. Ordnance Survey Data. Crown copyright and database right 2014.

HARVINGTON NEIGHBOURHOOD PLAN HOUSING STRATEGY

WHAT'S IT ALL ABOUT?

It is important that everybody has the opportunity to say what they want to see happening in the area they live in and that their views are used to shape future housing development in the village.

For the Neighbourhood Plan to pass scrutiny by the Inspector it will need to demonstrate that everybody has been given the chance to comment, we will be carrying out a detailed questionnaire style consultation of every household in the coming months and are starting this journey at today's time.

You can start influencing the future of housing development in the village right now, just by attending a few days on the display boards.

HOW TO GET INVOLVED

- Take a copy of 10 planning ideas from the plan
- Put your own suggestions on the two questions on Board A. This information is simply to ensure we can identify and have heard from all age groups and all parts of the village.
- Move to Board B which shows a range of 5 housing types. You have 5 days to play with on this board. Look at the questions on Board B and consider which types of housing you think are important for the village. If they are all equally important put one star against each but if you think one is more important than the others then two or three stars (or even all 5) against one.
- Move to Board C which shows a range of potential locations for future housing development contained in the SUGAs. Some of these sites have already been assessed as unsuitable as shown to the District Council and we will need to capture your views for the future. Use your remaining 5 days to identify in which, if any, areas you believe housing would be beneficial.

BOARD A

PLEASE TELL US YOUR POSTCODE

WRE1 8NA	WRE1 8NZ
WRE1 8SS	WRE1 8NC
WRE1 8NB	WRE1 8NW
WRE1 8ND	WRE1 8NN
WRE1 8NG	WRE1 8NY
WRE1 8JG	WRE1 8DQ
WRE1 8NE	WRE1 8JU
WRE1 8JF	WRE1 8JZ
WRE1 8JA	WRE1 8GR
WRE1 8JD	WRE1 8HP
WRE1 8NF	WRE1 8NX
WRE1 8NT	WRE1 8PU
WRE1 8LU	WRE1 8PB
WRE1 8HW	WRE1 8PX
WRE1 8JQ	WRE1 8DH
WRE1 8NG	WRE1 8FA
WRE1 8NU	WRE1 8HS
WRE1 8NH	WRE1 8NR
WRE1 8NJ	

BOARD A

PLEASE TELL US YOUR AGE GROUP :

Under 18	
18-29	
30-40	
41-50	
51-65	
Over 65	

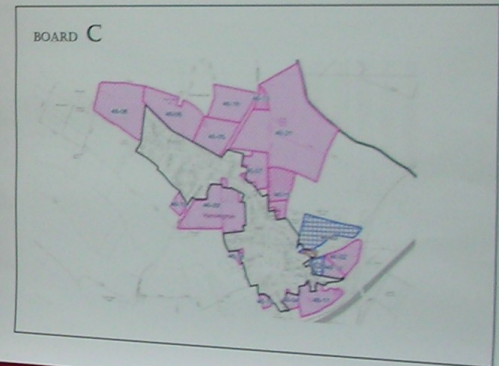
ANY OTHER COMMENTS

BOARD B

HOUSING TYPES

Young Family	
Older Family	
Couple	
Single Person occupancy	
DAP/sheltered	


BOARD C



Harvington Neighbourhood Plan



BOARD B



Village News - July

Renewable energy in Harvington?

Under new government controls, sites for wind / water turbines and ground-mounted solar panels may *have* to be in the Neighbourhood Plan to get planning permission.

Landowners and farmers who might want any of these in the next 16 years are urged to get in touch:

info@harvingtonplan.uk



Business, Agriculture, Horticulture, Tourism

Farm land

Land for fishing/shooting

Tourism

Shops

Post office

Business “hub” facilities (meetings mail collection,
reception.

Light industrial area

Faster broadband

Local employment, staffing

Waste facilities

Parking

Environment and Leisure

Conservation of natural habitat/wildlife corridors

Community Orchard

Childrens play spaces

Views and vistas

Footpaths

Clean air

Sustainable “green” energy

Mineral extraction

Open spaces

Street lighting/light pollution

Trees and hedgerows

Conservation of historic buildings

Youth clubs

Clubs and groups

Fishing/shooting

Sports areas

Highways and Transport

Roads

Busses

Parking

Road safety

Pavements

Disabled access on pavements

Mobility scooter access

Cycle paths

Footpaths

Pollution from vehicles

Speed limits/speed bumps

Traffic noise

Visibility from side roads/access points

Housing

Housing areas – identify sites

Housing type need assessment –

- young family,
- older family,
- couple,
- single person,
- oap/disabled

Care home/assisted living

Building standards/regs – higher insulation for new build

Updates to older housing – insulation (fuel poverty)

Design

Community heat networks

Green energy encouragement

Local facilities

Playing Fields

Childrens play areas

Village hall

Cricket club

Churches

Shops

Post office

Pubs

Footpaths

Fishing lakes

Views and vistas

Heath centre

Sports facilities

Disabled access

Allotments

School

Play school

Social and Community

Schools

Play schools/after school club

Holiday clubs & activities

OAP/care home

Medical facilities

Pharmacy or drop off point

Police cover

Childrens' clubs

Clubs/ groups

Community orchard

Street lighting

Public seating

Cricket club

Bidford Surveys

- Parishioners' survey
- Business Survey
- <http://www.bidfordonavon-pc.gov.uk/neighbourhoodplan.htm>

Steering group tasks

- Report to Parish Council
- Manage relationship with Wychavon DC
- Support the working groups
- Procure needed research
- Get funding / grants
- Plan structure, distribution & analysis of survey
- Provide GIS mapping service for working groups
- Consultant:
 - Define terms of reference
 - Recruit
 - Manage
 - Task 1: review draft survey

Steering Group

- Chair: Chris Haynes
- PC reps: Mo Hall, John Colebrooke
- Treasurer: Andy Tooth
- Secretary: *A volunteer?*
- Representative of each working group
- Admin, publicity & marketing: Kathy Haynes
- Geographic Information System: ???
- Clive Allen – expert knowledge & contacts
- *Anyone else I ought to consider?*

Proposed Milestones

- 15th Aug: Survey web site final testing complete
- 21st Aug: Survey pre-announcement supplied to Village News (+ insert?)
- 1 Sept Web site ready for villagers to register on-line
- 5th Sept: Survey questions from working groups
- 5th Sept: Plan for survey publicity, distribution, collection & analysis from SG
- 12th Sept: Draft of overall survey (separate people & business parts) for review by all-volunteer meeting
- 18th Sept: Survey full announcement supplied to Village News (+ insert?)
- 21st Sept: Survey approved & ready to distribute
- 1st Oct: Survey out to public
- 31st Oct: Survey responses due back

Next all-volunteers meeting

- 12th Sept
- Final review of survey
- Roles & tasks for survey:
 - Distribution
 - Assisting those unable to complete on-line
 - Collecting (where necessary)
 - Analysis