

Harvington Neighbourhood Plan
Harvington Residents' Survey
October 2015
Main survey analysis
with
Residents' textual comments
with
Extended Housing analysis

Analysis generated 18:42 on Wed, 25 Oct 2017
Analysis produced by : com.valesoft.survey.test.analysis.AnalyseSurvey
Completed responses: 254
Incomplete responses: 13
Neighbourhood Plan web site: <https://harvingtonplan.uk>
Enquiries to: info@harvingtonplan.uk

*Produced by the Neighbourhood Plan Steering Group in behalf of
the Community of Harvington and its Parish Council*

Table of Contents

Table of Contents	2
Welcome	6
Q1 What factors were most important in your choice to live in Harvington?	6
Q2 Please tell us your age band	6
Local Facilities	7
Q3 Which Harvington facilities have you used in the last 12 months?	7
Q4 The village hall is well used. Is there a need for an additional community activity space in the village?	7
Q5 Do you think we should decide on and reserve a place for this new meeting place in the Neighbourhood Plan.	7
Q6 Some residents have asked for an indoor community activity place in the Leys Road area. Would you support this?	7
Q7 Where do you think this new Leys Road community space should be?	7
Q8 Do you think that other public buildings in the village (e.g. St James church / Baptist Chapel / School) could be used for more community and social activities?	7
Q9 Which of the following have you used in the last 12 months?	8
Q10 The Post Office in Village Steet is due to close soon. How difficult will it be for you if there is no replacement anywhere in the village.	8
Q11 Please select any of the Harvington amenities which need to be improved.	8
Q12 Do any of the village facilities need to be improved for people with disabilities?	8
Q13 Do you have an allotment in Harvington?	8
Q14 Is there a need for some kind of Health Centre in Harvington?	8
Q15 Which services should the Health Centre provide?	9
Q16 Do you have children of school age living in the village?	9
Q17 Which school(s) is/are attended?	9
Q18 How do your children get to school?	9
Q19 Do you use child-care facilities outside school hours?	9
Q20 Which child care facilities do you use?	9
Q21 Would you like to see more play area for children in the village?	9
Q22 Where do you think these play areas should be?	10
Q23 Do you think there should be more facilities for teenagers?	10
Q24 Do you think more leisure facilities are needed for the elderly?	10
Community Asset Register	11
Q25 Which of these buildings do you think should be included in the Community Asset Register?	11
Environment and Heritage	12
Q26 Which of the following features of the village do you consider important?	12
Q27 Which features of the countryside around Harvington do you value?	12
Q28 How important do you consider the footpath network is to the village?	12
Q29 Which of these sustainable energy projects for Harvington would you support?	12
Q30 Which of the following possible village projects would you support?	12
Local Green Spaces	13
Q31 Which of the following do you think should be considered for Local Green Space designation?	13
Employment and business in Harvington	14
Q32 Should the Neighbourhood Plan encourage more business or commercial development in the village?	14
Q33 If you work in Harvington, which of the following applies to you?	14
Q34 Which of the following does your business activity depend on?	14
Q35 Which of the following need improvement to support / grow your business activity in Harvington?	14
Q36 How many people do you employ in total?	14
Q37 As far as you know, how many of these employees live within Harvington?	15
Q38 How many years have you traded in Harvington?	15
Transport	16
Q39 Do you work (full or part-time) outside the village?	16
Q40 How far do you normally travel to work?	16
Q41 Which methods of transport do you mostly use to get to work?	16
Q42 Where is your GP's surgery?	16
Q43 Which of the following hospitals have you travelled to in the last year (either as a patient or a visitor)?	16
Q44 How did you get to hospital?	16
Q45 How dependent are you on public transport?	17

Q46	Which of these transport improvement do you think would be important for the village?	17
Q47	Do you think the village needs a public car park?	17
Q48	Do you think there need to be more parking restrictions (yellow lines) in the village in any of these streets?	17
Q49	Do you use a bicycle (for work or leisure)?	17
Q50	We could try to get some designated cycleways out of the village. Would you support a cycleway:	17
Q51	Do you think an off-road mobility scooter route from Harvington to Twyford is worth considering?	17
Housing		18
Q52	What type of housing do you currently live in?	18
Q53	Which kind of house are you living in?	18
Q54	Over the next 15 years do you think Harvington should:	18
Q55	What types of housing do you think are needed?	18
Location of housing development		19
Q56	Location of low-cost starter homes to own	19
Q57	Location of shared ownership homes	19
Q58	Location of small family homes (2/3 bedrooms)	19
Q59	Location of sheltered accommodation	20
Q60	Location of Residential Care home	20
Q61	Location of accommodation adapted for the disabled	20
Q62	Location of larger family homes (4+ bedrooms)	21
Q63	Location of bungalows	21
Q64	Location of flats / apartments	21
Q65	Having regard to the potential impact of new housing on village life, what is the maximum number of houses you would be willing to see built in Harvington each year over the next fifteen years	21
Extended housing location analysis		22
	Field to left when leaving village towards Alcester (B4088)	22
	Surrounding the Community Orchard	22
	Paddock behind Village Street bus stop	22
	Field behind Blakenhurst	22
	Field behind Brookdale	23
	Behind existing houses on Crest Hill	23
	Ellenden farm field opposite Golden Cross pub	23
	Ellenden field behind Ragley Road and Hughes Lane	23
	Small field West of Evesham Road next to Orchard Place	24
	Below Crest Hill	24
	Large Ellenden farm field next to their shop	24
Inferred preferences for development sites		25
TEXTUAL RESPONSES		26
	(Q7 Where do you think this new Leys Road community space should be?)	27
	Do you have any other suggestions as to where this community activity space could be?	27
	(Q11 Please select any of the Harvington amenities which need to be improved.)	28
	If any of these facilities need urgent attention please tell us about them.	28
	(Q12 Do any of the village facilities need to be improved for people with disabilities?)	31
	Can you give us further details?	31
	(Q15 Which services should the Health Centre provide?)	32
	Which other medical services do you think the village needs?	32
	(Q23 Do you think there should be more facilities for teenagers?)	33
	What facilities for teenagers do you think are needed?	33
	(Q24 Do you think more leisure facilities are needed for the elderly?)	36
	What leisure facilities do the elderly need? Where should they be?	36
	Do you have any comments or suggestions for facilities for children and young people in Harvington?	38
	(Q31 Which of the following do you think should be considered for Local Green Space designation?)	41
	Are there any other places we should consider for Local Green Space designation?	41
	(Q46 Which of these transport improvement do you think would be important for the village?)	43
	Are there any other public transport improvements you want to suggest?	43
	(Q47 Do you think the village needs a public car park?)	45
	Where do you think this car park should be?	45
	(Q65 Having regard to the potential impact of new housing on village life, what is the maximum number of houses you would be willing to see built in Harvington each year over the next fifteen years)	47

Are there any areas within the Parish boundary where development should not take place? Why is this? 47

Are there any other sites within the Parish Boundary which you believe should be considered for development? Please let us know why you think this. 50

Geographic distribution of responses

Responses

152 Leys Road, Evesham & Alcester Roads
132 Village centre
172 Lower village
76 Replacement of lost codes

—
532 Total

*The location in the village is registered when a survey response is started, not when it is completed.
Some responses were never completed, so the total here is greater than
the number of responses analysed in the remainder of this document.*

Households: 186

*Each house was given a 'pink slip' with a unique Survey Access Code on it.
All members of the household were encouraged to use the same code.
The 'households' value above is the number of distinct codes which were used.*

Welcome

Q1 What factors were most important in your choice to live in Harvington?

Responses: 254
 Condorcet priority vote
 Greatest possible vote: 3556

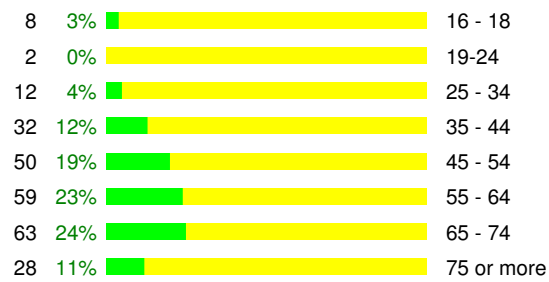
Votes



Q2 Please tell us your age band

Responses: 254
 Response type: Single Selection

Count

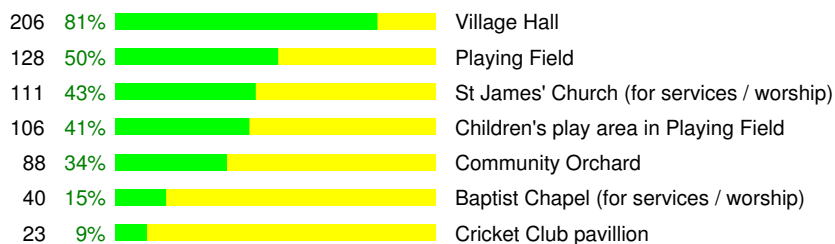


Local Facilities

Q3 Which Harvington facilities have you used in the last 12 months?

Responses: 254
Response type: Multiple Selection

Count



Q4 The village hall is well used.

Is there a need for an additional community activity space in the village?

Responses: 254
Response type: Single Selection

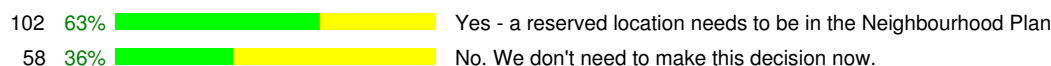
Count



Q5 Do you think we should decide on and reserve a place for this new meeting place in the Neighbourhood Plan.

Responses: 160
Response type: Single Selection

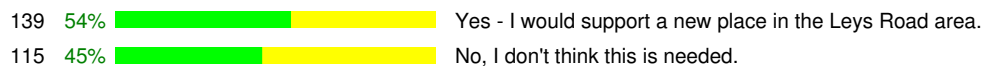
Count



Q6 Some residents have asked for an indoor community activity place in the Leys Road area. Would you support this?

Responses: 254
Response type: Single Selection

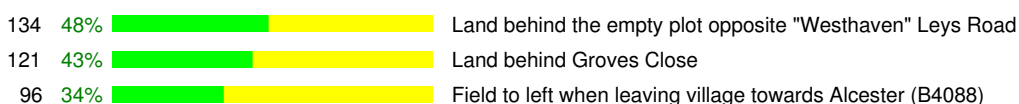
Count



Q7 Where do you think this new Leys Road community space should be?

Responses: 139
Condorcet priority vote
Greatest possible vote: 278

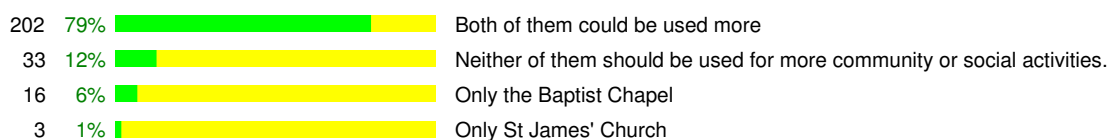
Votes



Q8 Do you think that other public buildings in the village (e.g. St James church / Baptist Chapel / School) could be used for more community and social activities?

Responses: 254
Response type: Single Selection

Count

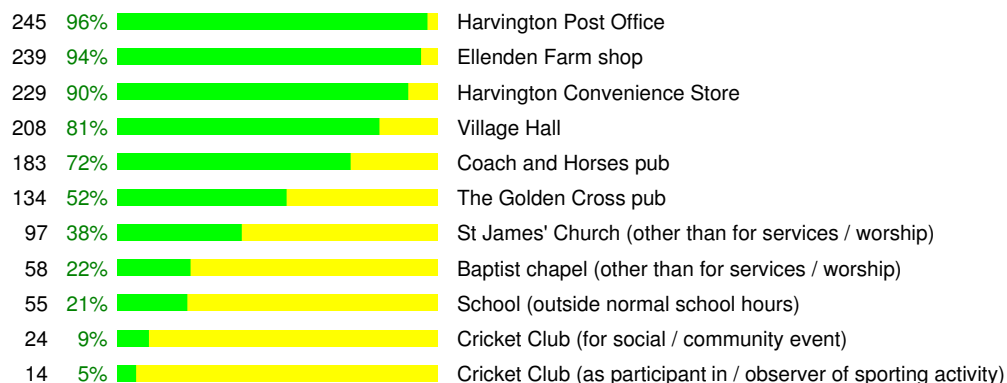


Q9 Which of the following have you used in the last 12 months?

Responses: 254

Response type: Multiple Selection

Count



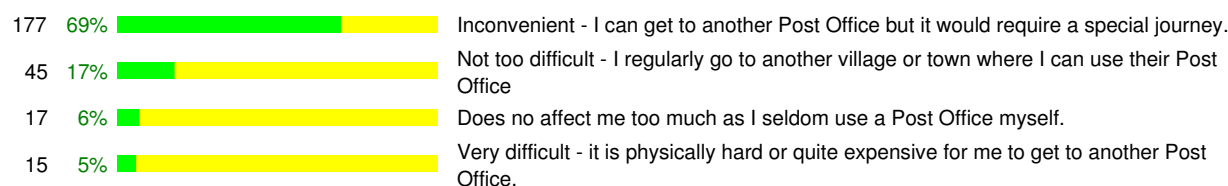
Q10 The Post Office in Village Steet is due to close soon.

How difficult will it be for you if there is no replacement anywhere in the village.

Responses: 254

Response type: Single Selection

Count



Q11 Please select any of the Harvington amenities which need to be improved.

Responses: 254

Condorcet priority vote

Greatest possible vote: 1270

Votes

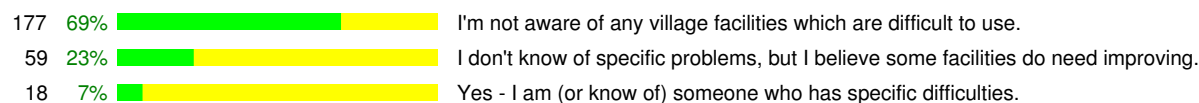


Q12 Do any of the village facilities need to be improved for people with disabilities?

Responses: 254

Response type: Single Selection

Count

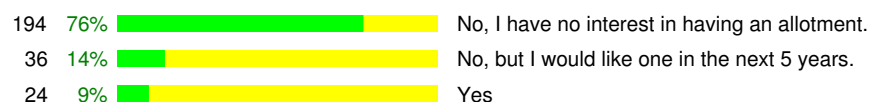


Q13 Do you have an allotment in Harvington?

Responses: 254

Response type: Single Selection

Count

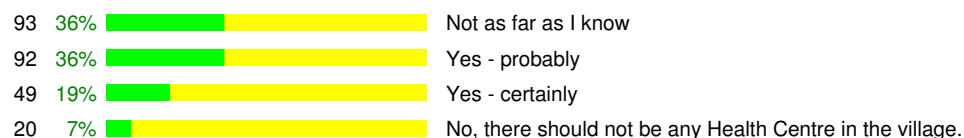


Q14 Is there a need for some kind of Health Centre in Harvington?

Responses: 254

Response type: Single Selection

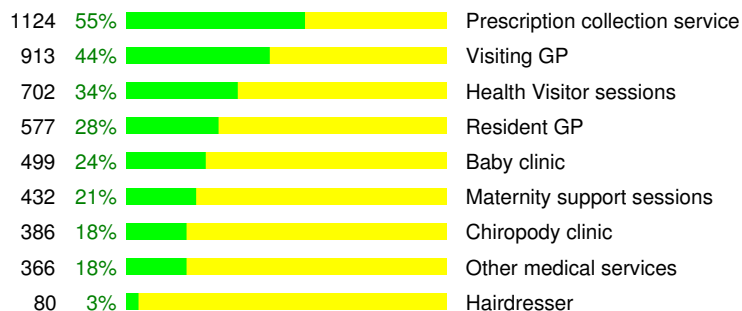
Count



Q15 Which services should the Health Centre provide?

Responses: 254
 Condorcet priority vote
 Greatest possible vote: 2032

Votes



Q16 Do you have children of school age living in the village?

Responses: 254
 Response type: Single Selection


Count



Q17 Which school(s) is/are attended?

Responses: 88
 Response type: Multiple Selection

Count



Q18 How do your children get to school?

Responses: 88
 Response type: Multiple Selection

Count



Q19 Do you use child-care facilities outside school hours?

Responses: 88
 Response type: Single Selection

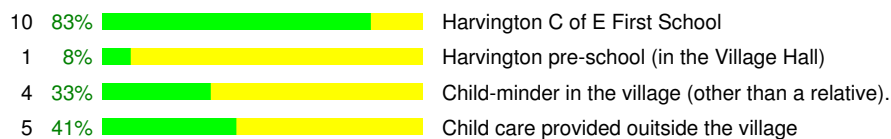
Count



Q20 Which child care facilities do you use?

Responses: 12
 Response type: Multiple Selection

Count



Q21 Would you like to see more play area for children in the village?

Responses: 254
 Response type: Single Selection

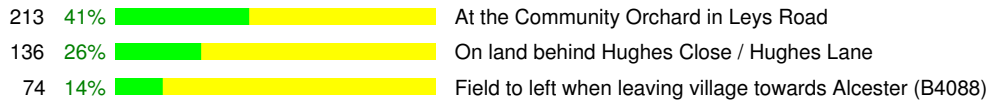
Count



Q22 Where do you think these play areas should be?

Responses: 254
Condorcet priority vote
Greatest possible vote: 508

Votes



Q23 Do you think there should be more facilities for teenagers?

Responses: 254
Response type: Single Selection

Count



Q24 Do you think more leisure facilities are needed for the elderly?

Responses: 254
Response type: Single Selection

Count



Community Asset Register

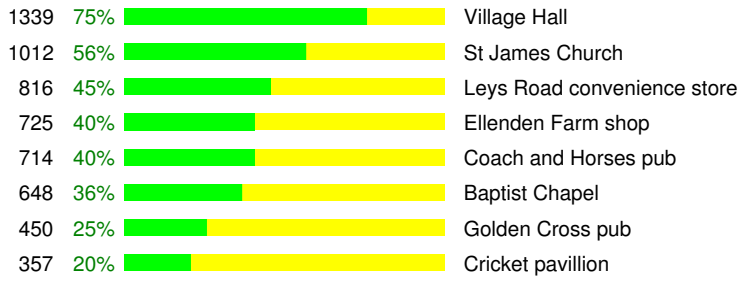
Q25 Which of these buildings do you think should be included in the Community Asset Register?

Responses: 254

Condorcet priority vote

Greatest possible vote: 1778

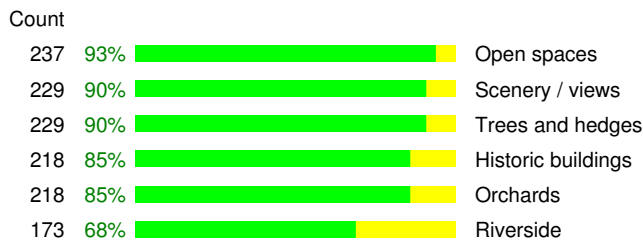
Votes



Environment and Heritage

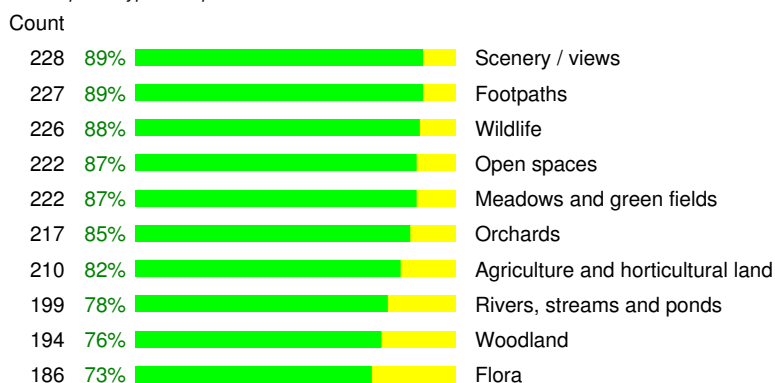
Q26 Which of the following features of the village do you consider important?

Responses: 254
Response type: Multiple Selection



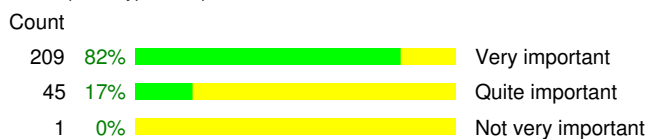
Q27 Which features of the countryside around Harvington do you value?

Responses: 254
Response type: Multiple Selection



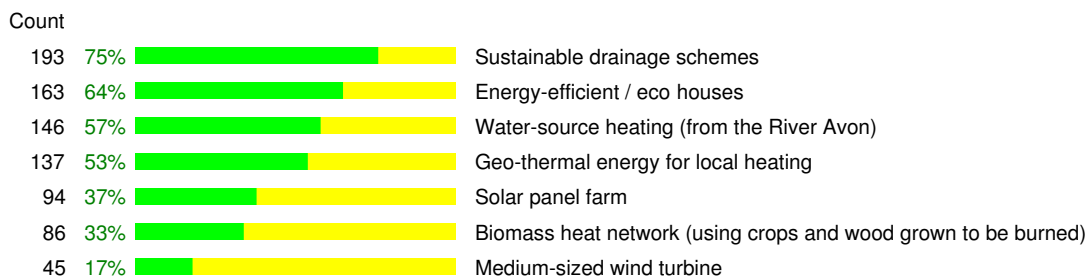
Q28 How important do you consider the footpath network is to the village?

Responses: 254
Response type: Multiple Selection



Q29 Which of these sustainable energy projects for Harvington would you support?

Responses: 254
Response type: Multiple Selection



Q30 Which of the following possible village projects would you support?

Responses: 254
Response type: Multiple Selection



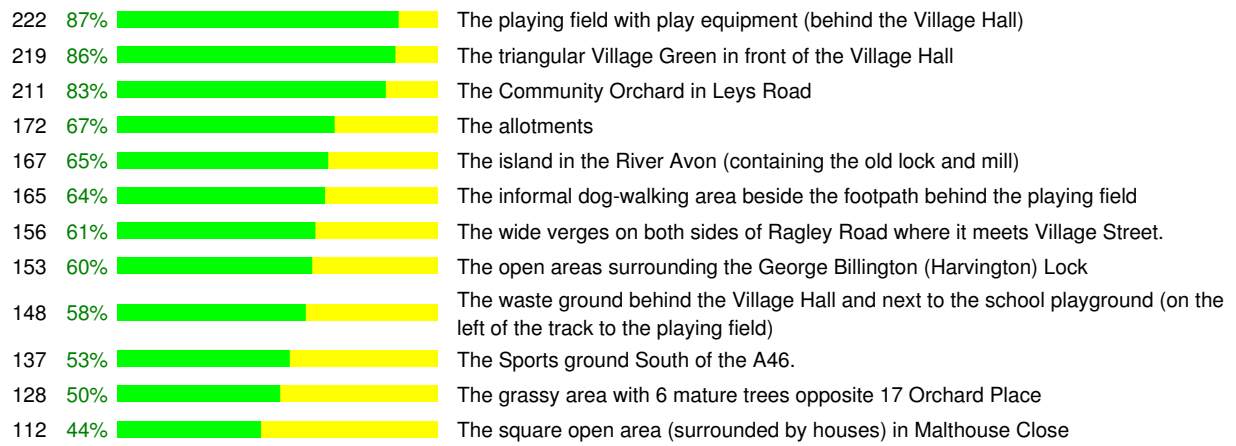
Local Green Spaces

Q31 Which of the following do you think should be considered for Local Green Space designation?

Responses: 254

Response type: Multiple Selection

Count



Employment and business in Harvington

Q32 Should the Neighbourhood Plan encourage more business or commercial development in the village?

Responses: 254
Response type: Single Selection

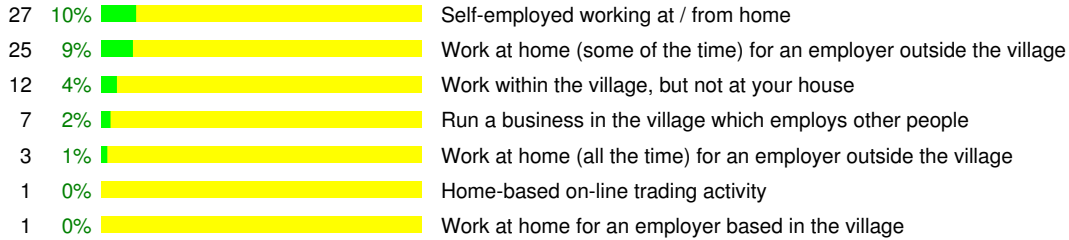
Count



Q33 If you work in Harvington, which of the following applies to you?

Responses: 254
Response type: Multiple Selection

Count



Q34 Which of the following does your business activity depend on?

Responses: 62
Response type: Multiple Selection

Count



Q35 Which of the following need improvement to support / grow your business activity in Harvington?

Responses: 62
Condorcet priority vote
Greatest possible vote: 496

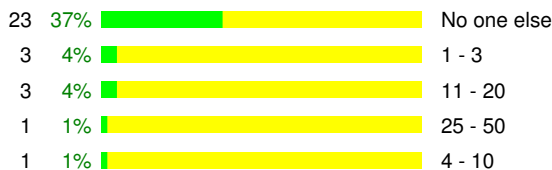
Votes



Q36 How many people do you employ in total?

Responses: 62
Response type: Single Selection

Count



Q37 As far as you know, how many of these employees live within Harvington?

Responses: 8



Q38 How many years have you traded in Harvington?

Responses: 62

Response type: Single Selection



Transport


Q39 Do you work (full or part-time) outside the village?

Responses: 254
Response type: Single Selection



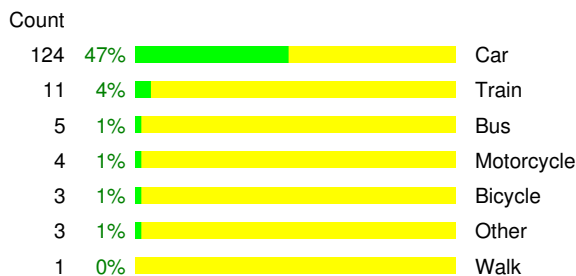
Q40 How far do you normally travel to work?

Responses: 260
Response type: Single Selection



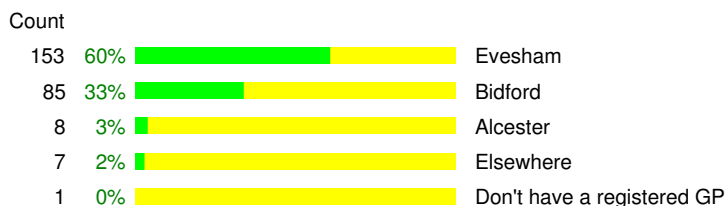
Q41 Which methods of transport do you mostly use to get to work?

Responses: 260
Response type: Multiple Selection



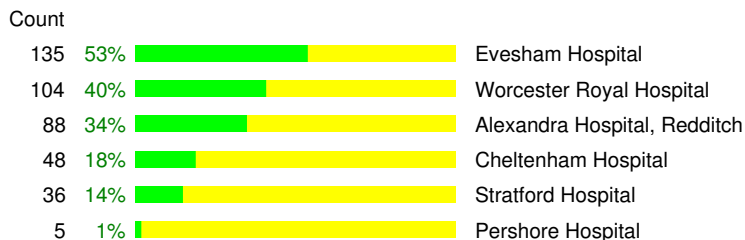
Q42 Where is your GP's surgery?

Responses: 254
Response type: Single Selection



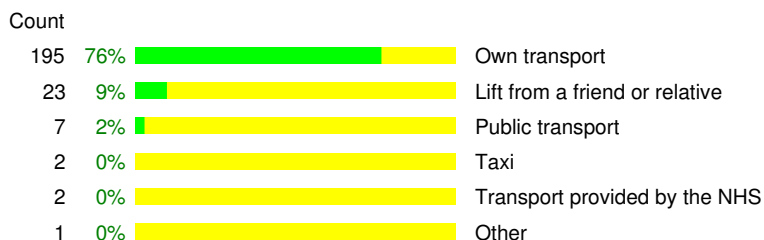
Q43 Which of the following hospitals have you travelled to in the last year (either as a patient or a visitor)?

Responses: 254
Response type: Multiple Selection



Q44 How did you get to hospital?

Responses: 254
Response type: Multiple Selection

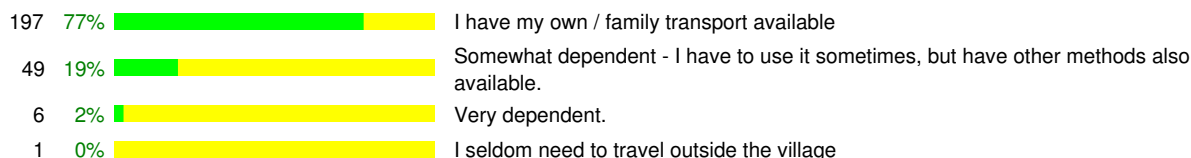


Q45 How dependent are you on public transport?

Responses: 254

Response type: Single Selection

Count



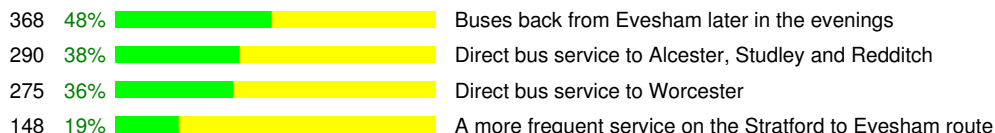
Q46 Which of these transport improvement do you think would be important for the village?

Responses: 254

Condorcet priority vote

Greatest possible vote: 762

Votes



Q47 Do you think the village needs a public car park?

Responses: 254

Response type: Single Selection

Count

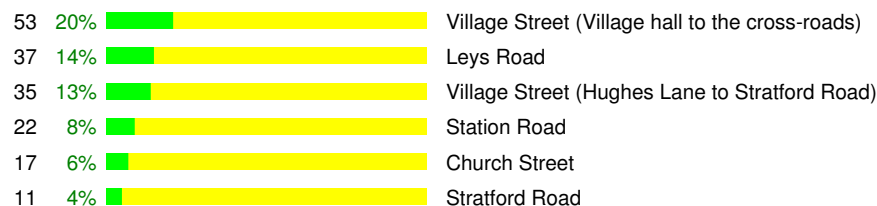


Q48 Do you think there need to be more parking restrictions (yellow lines) in the village in any of these streets?

Responses: 254

Response type: Multiple Selection

Count



Q49 Do you use a bicycle (for work or leisure)?

Responses: 254

Response type: Single Selection

Count



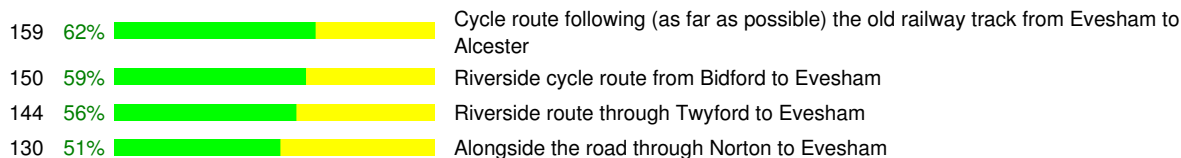
Q50 We could try to get some designated cycleways out of the village.

Would you support a cycleway:

Responses: 254

Response type: Multiple Selection

Count



Q51 Do you think an off-road mobility scooter route from Harvington to Twyford is worth considering?

Responses: 254

Response type: Single Selection

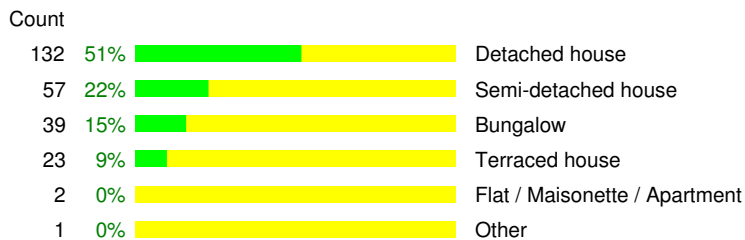
Count



Housing

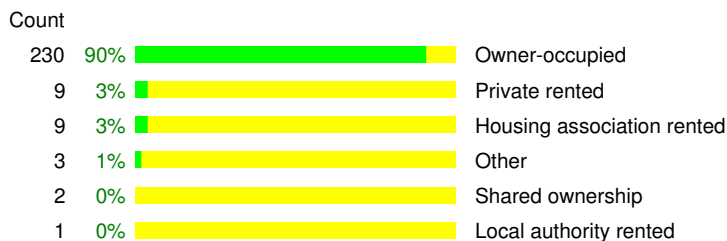
Q52 What type of housing do you currently live in?

Responses: 254
Response type: Single Selection



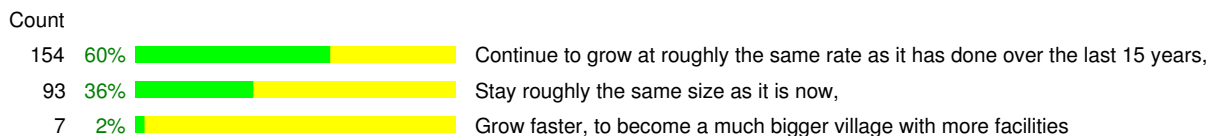
Q53 Which kind of house are you living in?

Responses: 254
Response type: Single Selection



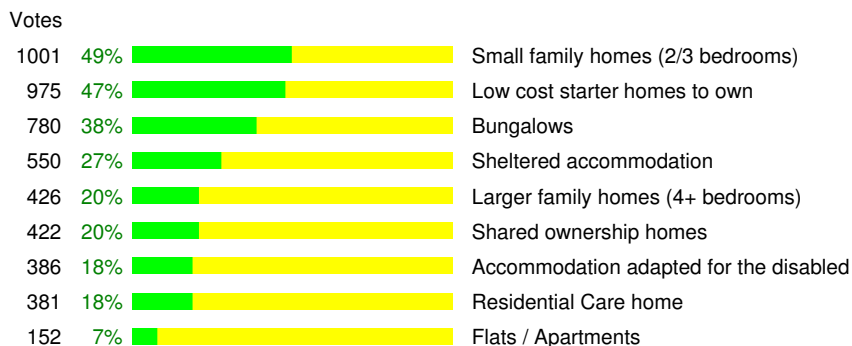
Q54 Over the next 15 years do you think Harvington should:

Responses: 254
Response type: Single Selection



Q55 What types of housing do you think are needed?

Responses: 254
Condorcet priority vote
Greatest possible vote: 2032



Location of housing development

Q56 Location of low-cost starter homes to own

Responses: 143
 Condorcet priority vote
 Greatest possible vote: 1430

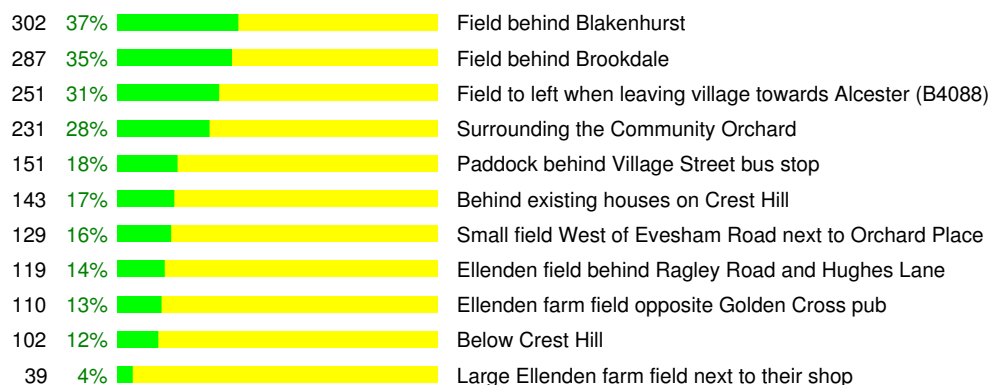
Votes



Q57 Location of shared ownership homes

Responses: 80
 Condorcet priority vote
 Greatest possible vote: 800

Votes



Q58 Location of small family homes (2/3 bedrooms)

Responses: 149
 Condorcet priority vote
 Greatest possible vote: 1490

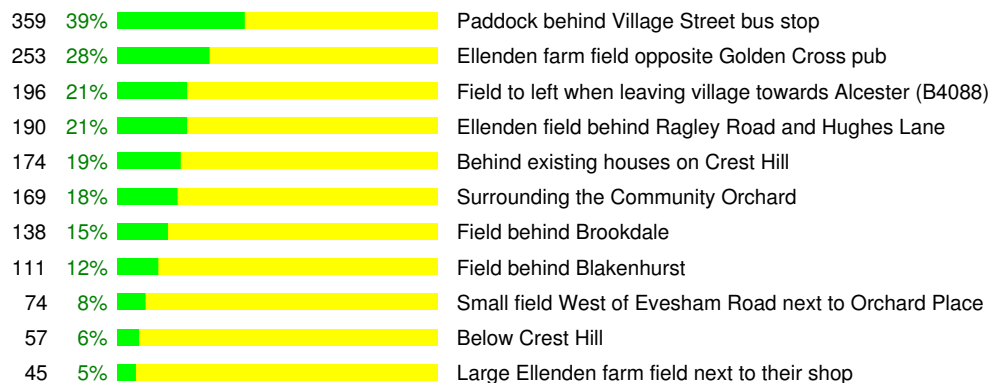
Votes



Q59 Location of sheltered accommodation

Responses: 90
 Condorcet priority vote
 Greatest possible vote: 900

Votes



Q60 Location of Residential Care home

Responses: 71
 Condorcet priority vote
 Greatest possible vote: 710

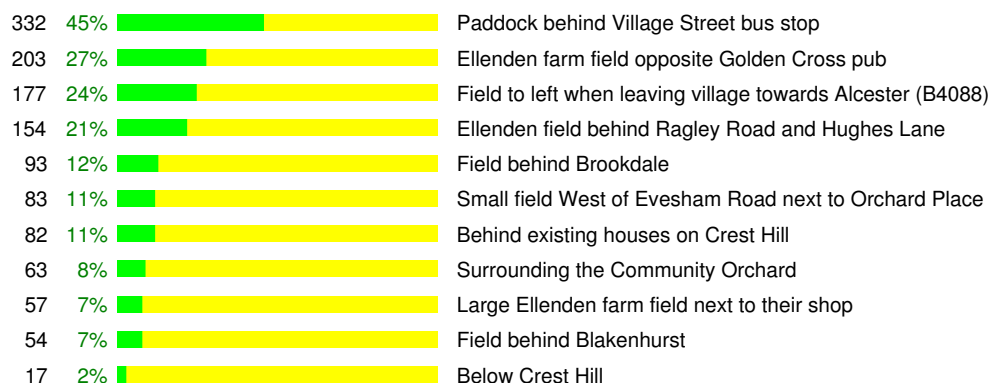
Votes



Q61 Location of accommodation adapted for the disabled

Responses: 73
 Condorcet priority vote
 Greatest possible vote: 730

Votes



Q62 Location of larger family homes (4+ bedrooms)

Responses: 76
 Condorcet priority vote
 Greatest possible vote: 760

Votes



Q63 Location of bungalows

Responses: 123
 Condorcet priority vote
 Greatest possible vote: 1230

Votes



Q64 Location of flats / apartments

Responses: 34
 Condorcet priority vote
 Greatest possible vote: 340


Votes



Q65 Having regard to the potential impact of new housing on village life, what is the maximum number of houses you would be willing to see built in Harvington each year over the next fifteen years

Responses: 254
 Response type: Single Selection

Count



Extended housing location analysis

This extended analysis uses the above responses to questions of the form "Where would you put houses of type X" to infer the uses to which each site could be put.

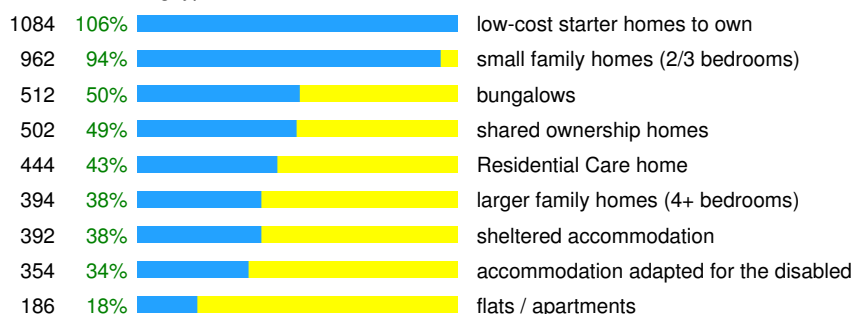
These inferred preferences are graphed in BLUE to indicate that they are inferred, not directly-expressed, preferences.

Field to left when leaving village towards Alcester (B4088)

Response type: Deduced preferences

Total votes for site: 9660

Votes for housing type...

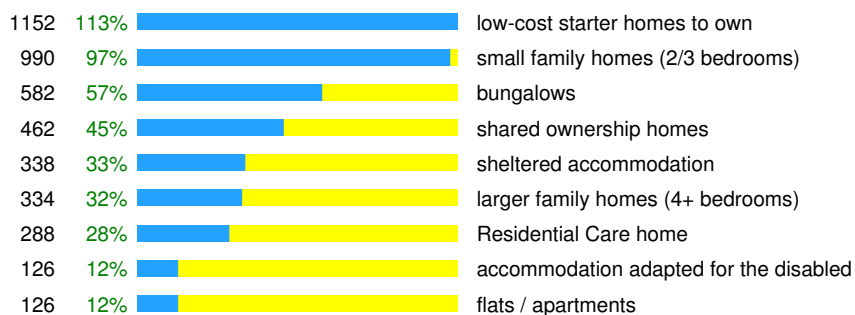


Surrounding the Community Orchard

Response type: Deduced preferences

Total votes for site: 8796

Votes for housing type...

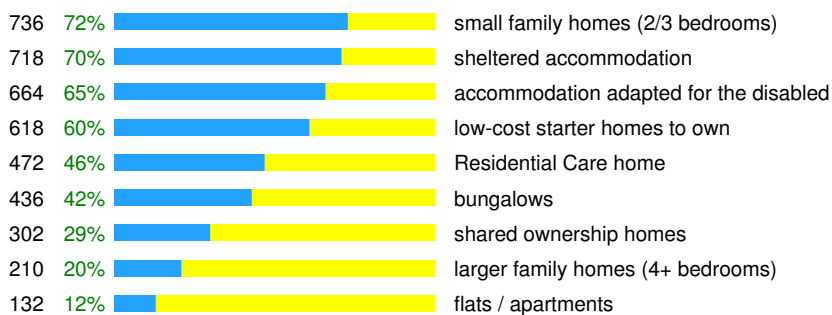


Paddock behind Village Street bus stop

Response type: Deduced preferences

Total votes for site: 8576

Votes for housing type...

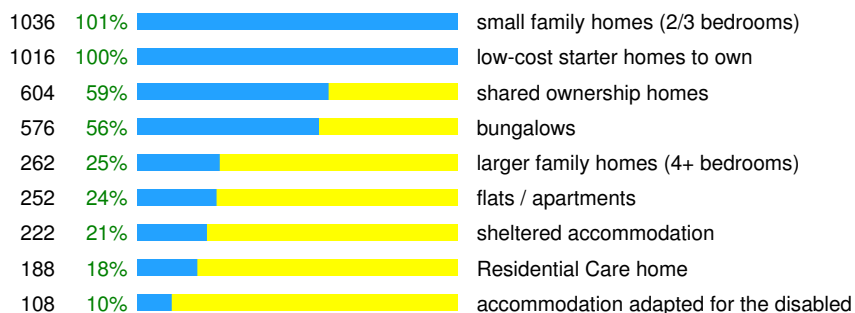


Field behind Blakenhurst

Response type: Deduced preferences

Total votes for site: 8528

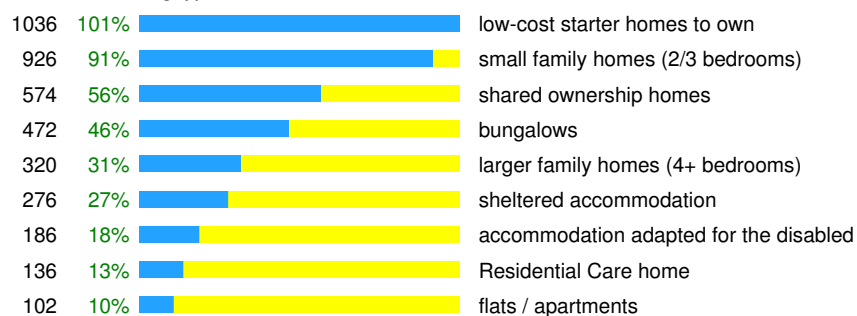
Votes for housing type...



Field behind Brookdale

Response type: Deduced preferences
 Total votes for site: 8056

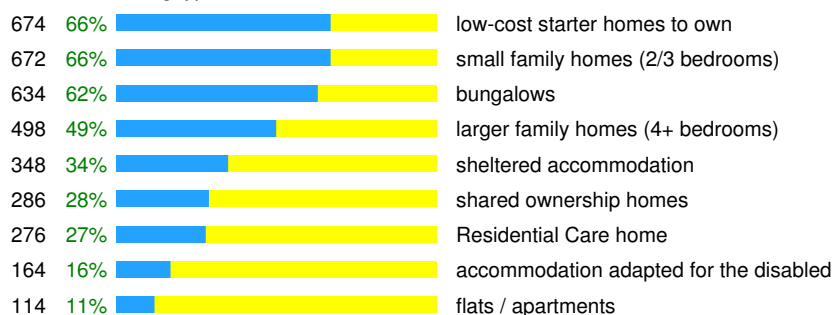
Votes for housing type...



Behind existing houses on Crest Hill

Response type: Deduced preferences
 Total votes for site: 7332

Votes for housing type...



Ellenden farm field opposite Golden Cross pub

Response type: Deduced preferences
 Total votes for site: 6144

Votes for housing type...



Ellenden field behind Ragley Road and Hughes Lane

Response type: Deduced preferences
 Total votes for site: 5544

Votes for housing type...



Small field West of Evesham Road next to Orchard Place

Response type: Deduced preferences

Total votes for site: 4396

Votes for housing type...

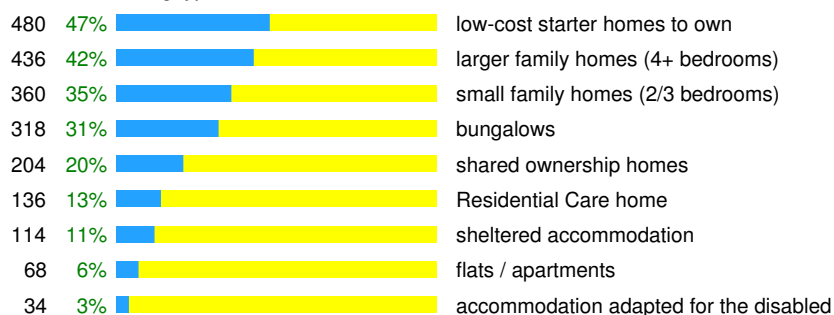


Below Crest Hill

Response type: Deduced preferences

Total votes for site: 4300

Votes for housing type...



Large Ellenden farm field next to their shop

Response type: Deduced preferences

Total votes for site: 2100


Votes for housing type...



Inferred preferences for development sites

Normalised to preference for 'most popular' site..

Votes for site...



TEXTUAL RESPONSES

(Q7 Where do you think this new Leys Road community space should be?)

Do you have any other suggestions as to where this community activity space could be?

Responses: 33

NO

No

No

Field behind Baptist Church in Village Street

If the village spar shop ever closes this would be a good space for a community space.

No

no

Behind bus stop opposite the Cross

No.

No.

No

Close to Community Orchard

No

None

No

no sorry

No

NO

The community land, for example behind the school which is a playing field, is not used as much as you would expect from a large open area with o.k. moderate facilities, but lots of kids in the area. Maybe this should be further developed. Perhaps one of the village youth groups could try for a grant to make it more user friendly

NO

No

no

No

Near or within Community Orchard

Behind bus shelter opposite Golden Cross

No

BEHIND OAK TREE ROAD

No

No

no

None obvious.If land behind the existing Village Hall were possible then this would be convenient for all to access.

No

No

(Q11 Please select any of the Harvington amenities which need to be improved.)

If any of these facilities need urgent attention please tell us about them.

Responses: 76

Widening of Crest Hill footpath.

Footpaths and rights of way need clearing

Station Rd near Village Hall too dark - needs a streetlamp - possibly activated by pedestrian movement

No

front end of Finch Lane

Lighting in village St is appalling

Road Surface up to and including Brookdale and Blakenhurst are in a state of bad repair

Footpath round outside edge of playing field. Fine at the moment but really dangerous after a lot of rain. Used by a lot of dog walkers.

Street lighting down Stratford Road, not very good

Recently saw someone struggling with pavement curb across Orchard Place - no disability dips where Orchard Place comes into Leys Road - really needs sorting.

Traffic lights at crossroads near Golden Cross

Footpaths outside our property are a cause for concern

Lighting in Station Road

Not directly related but Resurfacing of Brookedale road. It is very badly deteriorated.

Maintenance, especially regular cutting of all grass verges. Seating near bus stops.

BROOKDALE NEED RESURFING NEVER BEEN TOUCHED IN 30 YEARS

Footpaths in Ragley road where tree roots are pushing it up..non maintained paths in Hughes lane...drains completely blocked outside my house and opposite when it rains the road floods

Pavement in Hughes Lane the Tarmac is tired and there is an awkward slope that's caused a number of falls. Plus the hedge from Hughes Lane into Village Street obstructs the pavement and forces people into the road. An accident waiting to happen.

Footpath on Stratford Road overgrown.

Car parking on Stratford Road very Difficult. Roof Top tenants DO NOT park in their allocated spaces and park on public highway taking away the only parking available to some home owners. Also car park behind HopKiln cottages filled with abandoned cars again, meaning Rooftop tenants park on Stratford Road.

The pavements along Leys Road are very uneven.

There needs to be increased street lighting throughout the village. elderly people walking with torches is not acceptable. i have poor sight (63) and will not walk in the village after sunset.

seat outside Golden Cross needs repairing

I am unable to get from home to village amenities on my pavement mobility scooter due to the pavement being obstructed by cars parked fully on the pavement along B4088. This also applies to mothers with children and even pedestrians. I have to take the risk of going on the road with no lights or indicators on my pavement scooter.

Just bear in mind these need some attention.

Pavements need attention, they are overgrown and difficult to negotiate especially if you are walking with children.

More footpath signposts in some place

The streetlights are a major source of light pollution ruining the sky above Harvington. There are also not enough streetlights along station road. There is not enough public seating along the public footpaths which people may walk along with the dogs for a rest, or they may just want to take in the breathtaking scenery.

School Parking is always a problem as people are very impatient when dropping and collecting their children, there are always cars outside residents homes and the traffic is always bad, especially by the green outside the village hall where parents do occasionally speed around. There is limited parking outside the Church and other facilities meaning cars pile up along station road, this presents problems with limited passing points for buses, and other cars.

Finally some footpaths are uneven, not suitable for the older generation walking their dogs etc. Some of the paths are also heavily overgrown and brambles creating hazards for lots of people.

The storm drains on Station Road need attention, they can't cope with anything more than a slight drizzle.

We do not have any seating in public areas of the village

Should be seating in or beside Bus shelters

More public seating

Some paths within the village get very muddy as soon as there is any rain. Some of them also get overgrown with brambles and nettles at some times of the year, which are a nuisance for users (including dog walkers)

Parking/vehicle control around the school need improving/better control at start and end of school day.

Street lighting in Grange Lane is inadequate. The uneven road surface makes it difficult to negotiate on foot at night without a torch

The footpath on Church street leading up to the church.

Lack of street lighting between Coach and Horses / St James church and the junction with village street.

The footpaths in Orchard Place have been only partially repaired! leaving the pavements outside the bungalows where senior citizens live in a state of disrepair.

Who decided on which areas should be repaired ?

The amount of vehicles parked in Village Street /Stratford Road from the entrance/exit of Finch Lane to Village Green

Parking around the school needs attention and more control at both ends of the school day.

At the junction of Hughes Lane and Village Street, the public pavement along village street (in direction of Grange Lane) is frequently blocked by vehicles parked on them (particularly outside the property where wooden posts have been installed adjacent to the pavement). Also in the direction of Cedar Lodge the narrowness of the pavement is exacerbated by overgrown hedging. Further, pedestrians are forced to cross Village Street (opposite the school/allotment track) where the pavement comes to an end, which is dangerous particularly when the road is busy when parents are bringing/collecting children from school.

Street lighting in Church Street

Orchard Place pavements refurbishment not fully completed

IN LEYSFIELD OUTSIDE NO 12 FOOTPATH TREE ROOTS ARE PUSHING THROUGH ASPHALT.

The footpaths need upgrading. if this is done there is less need for additional lighting. One of Harvingtons greatest assets is low street lighting levels so that you can see clearly sunsets, moonlights, stars etc. I have lived in "built up areas". Harvington has great views, low light levels. Don't spoil it. Let your next generation enjoy!

Pavements in Blakenhurst are a hazzard

Footpaths,pavements and verges need weeding at the very least. Looks dilapidated.

Some paths excessively muddy in winter

Blakenhurst brook dale roads are in desperate need of replacement Tarmac and dropped kirby for wheelchair users to access their specialised motor vehicles. As accessing vehicle ramps is made harder when having to park on the grass verges.

Verges to The Rowans are seldom maintained except by the Parish Council.

Car parking for the school

The pavement down Anchor Lane is very uneven and overgrown by the hedgerows.

The footpath from Station Rd (opposite pub) through to the playing field was very overgrown in the summer months.

PATHS AT THE MOMENT ARE OK, HOWEVER THE PATH ALONG PLAYING FIELDS INTO THE FILED BEHIND GETS OVER GROWN OR NARROW WITH STINGING NETTLES ETC, PARTICULARLY BEHIND THE SCHOOL.

The road surface down Brookdale is absolutely disgusting it is in very bad state of repair the last time we mentioned it to the local counciler it was classed as not a priority !!!! I wonder who will pick up the responsibility when a child has a bicycle accident or an adult has a motor cycle accident we would be grateful if it could be looked at

A NUMBER OF PUBLIC FOOTPATHS NEED MAKING GOOD AND THEN MAINTAINING TO THAT STANDARD, A NUMBER OF ROADSIDE FOOTPATHS SLOPE TO THE ROAD / DAMAGED / VEGETATION ENCROACHMENT AND THIS IS NOT VISIBLE DUE TO POOR LIGHTING

Would be nice to have a bin at the playing field as we often have to collect other people's rubbish and then take it to the bin by the village hall

The pavement in Orchard Place has been improved but instead of working on all the pavement they have only completed small sections of this and then left. Why did they not complete all the pavement at the same time?

Lower Village Street pavement in poor/dangerous condition. Repairs first requested about 2 years ago

The parking area provided by Rooftop Housing for all of the Hopkilm Cottages is very poorly maintained by the landlord, if the Parish Council could have words that would be appreciated, we are lucky if they cut the weeds down annually, its ridden with potholes, no tarmac, like a dust bowl or quagmire and its been like it for 25+ years that I've lived here, this is our only vehicle access and something needs to be done to make it safer and, as part of the conservation area, much better to look at!!

The pavements and road surface in Blakenhurst/Brookdale is appalling

4 plus cars parked on the pavement to the left of our property. My Wife has a mobility scooter which she has to drive on the. Road beyond double yellow lines for a distance of 200 yards. This applies to other families with young children.

lack of maintenance to footpaths in general and more dog bins are needed?

Road resurfacing,Brookdale and. Blakenhurst

Lighting in streets

It is very dark on Station Road between the village hall and the turning for St james Close.

The pavement along Village Street in front of the old peoples bungalows and until it joins Hughes Lane is narrow and the encroaching grass verge exacerbates it further. Because the opposite side of Village Street is used for parking residents cars delivery vehicles and contractors vehicles frequently park on the grass verge effectively blocking the pavement. The grass verge badly needs cutting also. Beyond Hughes Lane towards Cedar Lodge the pavement is also very narrow made worse by an overgrown hedge. This pavement ends beyond the houses opposite the village school which obliges pedestrians to cross over even if their eventual destination is the Baptist Chapel. This length of Village Street can be very busy particularly when parents are delivering and collecting children from school.

Over hanging bushes from gardens. Residents needs telling. Also family in village are still driving on grass even now posts installed. Needs addressing

Resurfacing of roads.

Street lighting.

need more light in station road

The green space in the middle of the Malthouse Close development needs attention. Shrubs need pruning, rubbish needs clearing and the problem relating to fencing at the back of The Steps needs solving. Rooftop Housing Association and the Wychavon Planning Department apparently have this in hand - but no action visible yet.

I have complained about 1 footpath being blocked with weeds etc and action was taken very quickly. Many pavements are restricted by

encroaching hedges and weeds making walking with a child difficult.

Pavement in Hughes lane

Also footpath from Hughes lane to Ellenden farm shop is getting narrower due to ploughing.

Footpath on Stratford Road left descending extremely overgrown - you could not fit a pram on the path. Path between Harvington and Salford Priors needs clearing and redefining.

Additional Street lighting @ entrance of Oak Tree Rd / Leys Rd.

I live on one of the only roads that doesn't have double yellow lines and its impossible to get in or out during school drop off and pick up

some paths are overgrown

Pavements in Orchard Place are a mess. Some patches have been resurfaced while others have not. The result does not look attractive. Some hedges have been almost destroyed to repair the pavement. Personally I feel the pavements on the main road to Norton should have been repaired first and in a more professional manner .

The basketball net needs replacing in the park as it is broken and unusable, also the football goals need fixing. The park facilities need attention.

State of the road in Grange Lane - bad surface

Some footpaths have become overgrown and need to be cleared. Some pavements have become worn and unsteady.

Some pavements are encroached upon by vegetation. The pavements are also verynarrow.

(Q12 Do any of the village facilities need to be improved for people with disabilities?)

Can you give us further details?

Responses: 31

Both pubs have toilets that cannot accommodate people who use wheelchairs - this is not a good advert for our village
On a daily basis the footpaths on village street (by Hughes Lane down to Grange Lane) are obstructed with cars that have nowhere else to park. Please consider widening the road on the greens in front of the houses to ease parking problems, this situation can only get worse.

1. Crest Hill pavement, which is not wide enough for a mobility scooter. It isn't even wide enough for two people to walk comfortably together.

2. Although the Village Stores has a ramp, the shop itself is too small to allow me to access it on the scooter (I am unable to walk more than a step or two). If the Post Office is moved into that building, I would be unable to access it at all, although I can get into the existing Post Office.

Access to playing field - private road is poor condition for anyone with walking problems, wheelchair or children's pushchair.

Access to the kids park is difficult if not impractical for anyone in a wheelchair

Uneven and narrow pavements for wheel chair users or people with difficulty walking

See earlier comment re lack of dropped curb where Orchard Place comes into Leys Road - within last fortnight someone was struggling with this.

Also Traffic Lights at crossroads - School Crossing Lady is incredibly brave, lorries thundering down on her - and from experience trying to cross with children and pushchairs really hairy.

No

Narrow access to the village shop for wheelchairs.

Seating at the bus stops for the less mobile.

Convenience store needs an improved entrance

Pathway to playing field

Dropped kerbs for wheelchairs to access the bus stops.

Better lighting

disabled parking outside the village hall.

slope into convenience store too steep.

happy to discuss

Apart from pavement parking many other pavements are difficult due to slopes causing instability on scooter. There is no disabled access into church as far as I know.

Street Lighting on Station Road with trip hazard and also difficult to identify in the dark where the edge of the pavement is - indistinct edging.

More public seating would be good for the less physically abled.

need to prevent pavement parking which causes problems for wheelchair users or perambulators.

Narrow overgrown footpaths together with car parking making it difficult for wheelchair users.

Footpaths and street lighting

I do not have a disability but feel that the public footpaths local to the village would not be readily accessible to the disabled or wheelchair dependent.

Narrow footpath might make wheelchair use difficult

Xxx

no

Pavements in some areas are too narrow for wheelchair users and access to playing area is not readily available due to the nature of the surface

very uneven pavements; high kerbs for people with motability scooters

SLOPE TO SHOP AND POST OFFICE FOR WHEELCHAIR USERS, DOORS MAY ALSO NEED TO BE WIDENED

Many of the pavements are too narrow for wheelchairs or scooters.

Cars parked on the pavement to the left of our property blocking access to mobility scooter , prams etc

Sound loops are either not used or faulty or absent

I am not disabled but I feel that some of the village pavements and footpaths would be difficult for wheelchair or electric buggy users to use and the Playing Field and Community Orchard would pose particular challenges.

Some paths are still uneven although a lot have been recently improved, which makes it easier in a wheelchair

Access for wheelchairs around the village.

(Q15 Which services should the Health Centre provide?)

Which other medical services do you think the village needs?

Responses: 31

visiting nurse if no doctor available.

Dentist

As many years ago, a 'village nurse' to call on people in their home to deal with medical assistance as needed eg changing dressings, injections etc. This person to be based in the new clinic, if it happens. Better than visiting district nurses who are less village orientated. More confidence, especially for older people, who will have the same person always to rely on.

Eye testing. hearing testing for the elderly.

Facilities for basic tests eg blood, urine and basic X-rays.

Community nurses to support GP in surgery and local population

If more housing to be built a proper doctors surgery like the one at Bedford..it's a long way to walk in evesham to a Drs if you have to use the bus

Occupational therapy advice

First Responder (I am aware we have one located in Church Lench who does an excellent job for us) but within the village would be better

Doctor surgery would be good, I think most people have to travel at least 4 miles to see a GP

Chiropractor/osteopath

Chiropractor

Optician

Visiting dentist. Visiting optician.

Mental health support services

Physiotherapy occupational therapist

no

Visiting optician. Visiting physiotherapist.

Clinics which support people who are struggling to give up smoking, drinking or drugs.

Counselling services.

for the elderly - if you are on drugs like warfarin, you need regular blood tests (at least weekly) which involves a costly trip into town. £20 round trip in a taxi if you are not well enough to use the bus.

A clinic space available for use by visiting health care professionals - podiatrist, district nurses for ambulatory clinics (continence, leg ulcer club, dressing clinic etc) as well as advanced nurse practitioner or GPs from different practices on different days of the week.

Flu vaccine clinic

Additional defibrillator and a list of trained persons, and clearer notification of how these can be accessed. Is it necessary/possible to train more people?

Visiting physiotherapist - pharmacy

only as detailed

It is increasingly difficult to obtain a doctors appointment in Evesham. For this reason I think a surgery in Harvington would be very welcome.

A paramedic or first aider local that can respond to emergencies until ambulance arrives.

Physiotherapy

Physiotherapist

Occupational therapist

Obesity sessions.

GP Referral sessions.

Small gym.

A defibrillator

none

Advice for diabetic & allergy sufferers

(Q23 Do you think there should be more facilities for teenagers?)

What facilities for teenagers do you think are needed?

Responses: 115

The 'facility' mentioned earlier could accommodate a youth club

Can't be solved by planners; needs willing leaders, space, and probably transport occasionally.

More clubs

meeting place/youth club.

somewhere they can have a coffee play five a side football, netball possibly village school.

Somewhere for them to go most evenings not just the youth project which does a great job

Outdoor activity.

Something to spur their ideas.

ASK THEM!!!

I'm too old to know what hey need/want.

I note that their is the club at the Baptist Chapel, but many teenagers go out of the village in the evening.

There is very little for teenagers in the village. Important to ask them what they want rather than decide for them.

I need to ask them

Youth club

Indoor access area

Somewhere to drop in in evenings - pool etc - apart from Baptist chapen - possibly new centre in Leys Road

More indoor sporting activities for winter months but all such facilities depend on availability of leaders and trainers as much as suitable premises

drop in center

More adult play areas

Indoor Sports Area

Cinema club. Activities that would allow them to feel included in the village. Place where they can meet regularly in safety.

Local meeting groups

Physical Activities specifically aimed at them

Teenage disco

Outdoor area but with sheltered facility.

A CLUB OF SOME SORT S INTERNET ECT

Youth volunteer groups

covered space to congregate

Tennis courts

Indoor meeting place for social interation

Social meeting facility

Youth club

sport coaching facilities

Teenagers meetings.not church ones. Like a youth club...when I was a teen we had a cafe we used to go to

Youth seating area

mORE TO DO ON PLAYING FIELD

FOR EXAMPLE A TABLE TENNIS TABLE (LIKE IN BIDFORD PARK) OR SKATEBOARD RAMPS. ALSO A SEATING SHELTER AT THE ORCHARD WHERE THEY CAN HANG OUT

Skateboard/scooter ramps etc at the playing field

The existing youth facilities provided by the churches are good but provision of other options would be beneficial

Meeting room with games, coffee making facilities etc. run by a committee of the teenagers overseen by volunteer adult who can offer advice.

I don't know as I am not up to date with needs of teenagers.

Where they can meet in a safe environment. To be used for discussions, disco, a wide range of learning facility, where adults may be able to give voluntary classes to youngsters who want to improve but under supervision.

Local meeting place/club

Youth Club

Bus prices are too expensive for teenagers to go to town meaning they are often relying on their parents. This means they have reduced access to the facilities in town. Despite this i have no idea what facilities are needed.

a skateboard facility probably located on the land along Alcester Road

Somewhere to congregate where they would not cause a disturbance to local residents. Skate park, cycle path links to other local villages, coffee shop.

Clubs/sports/activity centres not associated with the churches

Develop a hobby / interest

Indoor sports.

More clubs with activities

Clubs/sports/activity centres not associated with the churches

Possibly a drop in cafe type venue which is not necessarily linked to the churches or sports venues in the village, where teenagers can buy non-alcoholic beverages and snacks.

Somewhere to play outdoors in winter when dark. Suggest enclosed play area which is floodlit for a few hours at peak time of use.

We could set up a youth band (either pop or brass) there could be a monthly cinema/disco/drop in centre where they could discuss issues that relate to them. A youth sports team/running club. We could also ask them what they would like?

YOUTH CLUB

Not sure but the aim being that teens can meet in a safe, warm place so they don't intimidate others.

Really need to ask the teens their views.

Youth Club or meeting place/coffee bar, that will be available most evenings. Something similar to our Outside Youth Centre in Evesham.

not sure

Youth club

GAMES FOR BOTH SEXES

youth club

An ongoing question. The young people should be able to come up with ideas.

A separate club house with snooker and table tennis and indoor sports facilities.

Separate space always important for this age group. Options for youth work support. Internet Cafe type base?

Sports facilities perhaps e.g. Basketball court

More funding for the Harvington Youth Project to help them provide more services for the young people.

tennis courts or other sports facilities would be good. A monthly cinema would be good for everyone!

skate park

Unsure of what facility is needed will talk to my children for their views

Somewhere for them to gather together other than the bus stops.

Youth club

Just more activities aimed at teenagers in general

Activity area

Youth club?

Small skateboard park

Basketball/tennis court

Perhaps a social club so they don't hang around streets.

sports facilities

social clubs

small skateboard/rollerblades park

youth club

A Youth Club

More than just the youth group, something where they can go most nights.

Some form of youth club/entertainment.

room with coffee bar, pool table, wifi, not sure what else they would want!

youth club

Youth club for 14 to 16 year olds in village hall.

UNSURE WHAT AS I DON'T HAVE TEENAGERS NOW BUT I BELIEVE THERE IS ONLY THE CHAPEL ONCE A WEEK

A Youth Club

Youth clubs and football team

Youth club/organised sport sessions - possibly personal development courses

Some kind of club building

Somewhere they can go to socialise, get a coffee/coke, play music, and play games like snooker and darts.

More sports facilities - indoor basketball / squash court; maybe a running track, tennis court.

An internet cafe which can be utilised by all age groups.

Clubs, Discos, organised activities etc.

Activities that will help their future job prospects, eg volunteering in the village to be encouraged, safe cycle routes for them to use,

activity (play) equipment to improve their fitness designed for older children and somewhere to hang out that is run by the teenagers for the teenagers with minimal 'adult' input

Somewhere to meet and keep warm and safe which gives them understanding and independence without feeling too much like younger children, being treated like the young adults they are growing into.

Youth club, library (with internet)

youth club although I am aware of Baptist church support.

Somewhere to meet up and talk

More sporting activities

The Harvington Youth Project provides a 'drop in' cafe on a Friday evening but another Saturday 'club' for teenagers to meet and socialise where non alcoholic drinks and snacks were available might be welcome. I suggest a survey of teenagers in the village asking for suggestions and comments should be the first move.

Youth club

Covered shelter.

Games MUGA.

Basketball court.

Youth club.

more clubs and sports groups

The answer should come from the teenagers themselves

Anything to keep them off streets

Somewhere to hang out without the prayers

General meeting club

DROP IN CENTRE

Skateboard area.

Social areas and or indoor facilities in the Leys Road

Youth club

Indoor sports facility

Youth group with activities like table tennis, football challenges etc

Skate Park / 5 a-side football / Tennis

Not sure but something to keep them off the streets

A social Club, Tennis Courts etc

Youth group very good but need more for 15 plus to do

anything to get them off the streets

A bigger basketball pitch as there aren't many areas for teenagers to play sports, and the facilities we do have are either broken or unusable such as the football goals and the basketball nets,

Ask them. They know better than I.

A meeting area to enable them to exchange ideas, views and opinions.

WATERSPORTS, SOMEWHERE DRY TO MEET FRIENDS

More Clubs

(Q24 Do you think more leisure facilities are needed for the elderly?)

What leisure facilities do the elderly need?

Where should they be?

Responses: 75

DAY CENTRE

WITHIN VILLAGE

As in previous question, it's leaders who make the difference. For all questions regarding additional facilities, my general comment would be that anyone thinking of providing these be encouraged to make them complementary to what already exists, as multi-functional as possible, and widely accessible. The more places there are where people meet naturally and informally, the better the chances of community life flourishing.

indoor bowls in the village hall or school, possibly badminton

bowls - Cricket Club ?

bridge - Village Hall ?

Ski slope

Actually: to develop a cycleway into Evesham

This is a wish list - where could the money come from.

A day centre for drop-in.

A weekly club with activities, outings and speakers.

Access and training to use the Internet - many won't want to, but many would like, even a minor way eg e-mail - to keep contact with families

Something social and we'll run Some sort of oap club

Like with the teenagers - ask the elderly what they specifically would like. Not really applicable for me to answer.

Cinema in village Hall on lines of Feckenham or Bidford

Did wonder about lunch in village hall once a week - or Baptist chapel as for coffee morning (but not much in way of cooking facilities)

more sports activities for keeping people healthier and more active.

Older people can feel isolated so a place to meet and have a cup of tea and a chat. The lunch club was a good idea. Tea dances to allow a bit of exercise while meeting up.

Village hall

Meeting places for coffee/cake, plus lunch facilities once or twice a week. Keep fit for pensioners. Talks for stimulating minds!

DANCE NIGHT MEALS GET TOGETHER EVENTS ECT OVER 65 EVENTS

Coffee mornings, lunch clubs, craft sessions

Don't know many elderly in the village, but have heard that the Lunches are missed.

Social meetings in the Village Hall

bowling club

Unsure

organised communal activities at a variety of locations including pub, school, village hall and churches

VILLAGE HALL

SOCIAL ACTIVITES TO BRING PEOPLE TOGATHER

More daytime groups

Local halls ?

Anything that allows people to get together to prevent isolation/loneliness.

meeting and feeding facility. New community hall.

Part of the Village Hall and the two churches.

But this needs organisations who are able to encourage older people to join in and that is not always easy. A lot of enthusiasm is needed.

A Swimming Pool

Somewhere to meet during the day. The village hall is usually used by the pre-school group most days.

The chapel could potentially be slightly moe used but it is pretty busy.

St james church would need redesign and permission from English Heritage to make it more user friednly for the elderly - remove pews and lower ceiling

Keep fit

Maybe somewhere to hold a social club?

Drop in centre

Coffee shop

Church/village hsl

Swimming Pool at the school so it would be available for all ages!

Community sporting facility for keeping fit maybe in small leisure facility. Perhaps badminton, indoor bowls, walking football, table tennis etc.

Why not have tea dances/Bingo/the singing entertainment that has been in the past in the village hall was great.

Again, unsure but anything to reduce loneliness and encourage friendship in a safe warm environment and with toilets - maybe hosted in the parish church.

Suggest asking the seniors of our community.

a lunch club in the village hall

Bingo

Village Hall, both Pubs, Both churches. I don't know the needs, but wheelchair access, toilets, and as the son of a totally organised dad of 84, somethings to keep stimulating, eg cards, such as bridge, skittles, quizzes. As you get older the brain doesn't deteriorate unless you let it. Harvington does have a high percentage of "older" people, but they contribute a huge amount to the village. They should be asked what they need!

Whist drive, bingo etc.

Fitness opportunities. Drop in centre maybe? Dementia cafe!

Anything to improve social life and avoid isolation

Unsure as I have' reached that elderly stage yet

Weekly bingo somewhere where a licence bar is available.

Film nights or matinees in the Village Hall. Theatre/ museum outings, visits to different places e.g. seaside.

Access to swimming pool/exercise facilities

Depends what people want and will use

Lunch club - village hall or Baptist church

Mobile library

Meeting & exercise facilities

Bowling

Home visits for the less able

Exercise Classes or out door Gym equipment - trim trail type facilities that could be used by all at any time would be good!

I don't know what facilities he elderly need! But I guess they may need them?

tea dances

special keep fit classes

bridge sessions

Ressurrection of the Seniors Club.

It's a great pity that the weekly gatherings at the Coach and Horses ended. Revive, and make permanent! Also maybe exercise groups in the village hall, yoga, tai chai, keep fit...

regular socialising opportunities

Bingo

Tea or coffee and a chat in village hall. Bring back the lunch club for the fifty plus.

WHEN MY DAD WAS ALIVE THERE WAS A SENIOR RESIDENTS CLUB HELD IN THE VILLAGE HALL, THIS NO LONGER EXISTS

Lunch club or other social gathering at least once per week.

joint internet cafe use with the youger folks, they can help each other with lessons etc, cv's, jobsearch etc

Lunch club

the village do a lot already but some feel it is too cliquey. footpaths could be improved so that those less mobile can get around easier, groups for knitting and sewing but open to all age groups so knowledge can be passed on along with woodworking etc.

More activity sessions.

Village hall/Baptist church

Social Club

dancing or yoga lessons in village hall.

Luncheon club.

Evening activities e.g. bingo, cards

Swimming pool

Gym

Coffee shop

Possibly a Scrabble Club or even a Bingo evening would be welcome.

Running club.

Walking groups.

Gardening sessions.

Use of a subsidised gym with instruction.

Bingo.

Dancing.

more clubs eg bingo crafts coffee mornings

Something to get them out and about, knitting (or other interest) groups

SAFER CYCLING PATHS

Organised activities that use community spaces

Luncheon club

Befriending group attached through a luncheon club

Keep fit (moderate obviously) / Bingo / Afternoon Tea - Village Hall.

The provision of a residential care facility, including a day care centre open for wider use for the elderly residents in the village. It could be a place for elderly residents to live or visit for social contact and entertainment.

Do you have any comments or suggestions for facilities for children and young people in Harvington?

Responses: 74

NO

See above.

no

More clubs for children of all ages

Harvington is blessed but more is needed at the top end of town. All is centred in the lower half

Would be lovely to have the cricket club moved to be closer to the village and maybe offer more sports such as tennis etc

Swimming pool attached to school?

Sports Hall - badminton/five a side football indoors

- would it be possible on cricket ground?

See earlier comment

Nothing particular

Cycle paths and safe walk ways with bird watching places to encourage young people to be aware of nature and learn to care and respect it.

Wider use of the school out of school hours...

Youth choir. We have Harvington singers and songbirds. Why not choir for the youth?

i am new to the village and am not sure what facilities are available

I think the churches do a good job with their clubs, but wonder if there is a way of getting tennis courts to encourage outside play for the older/teenagers.

The School and Youth club should be asked to design a coat of Arms for the village.

Play area in less rd with swings etc ..too dangerous for them to cross main rd..maybe film nights during the year ..a couple of discos etc

Improved play facilities

Skatepark

Cycle track

youth hub

They should be 'dog-free', eg play ground.

CHILDREN ARE WELL CATERED FOR IN HARVINGTON

TEENAGERS NEED MORE ACTIVITIES

no

There definitely needs to be a playground in the Leys Road area. I was under the impression that one was agreed when Groves Close was built - that was in 2007.

No

We should continue to support the Youth Project.

Singing classes, tennis or badminton, or any other sports facilities. to enhance the playing field.

Reading to smaller children, helping children to cook or bake or any other crafts.

There are so many things one could offer, but it need dedicated adults to help.

No, the vicar is doing a good job organising things for the local children.

There are some reasonable facilities at present and if the young people of the village feel there should be improvements/additions they should be listened to.

I think the village is well served with facilities for both at present. Slight improvements to playground equipment perhaps.

Public footpaths better maintained to encourage walking around the area

A coffee shop / meeting place would be nice; whilst there are facilities, like the village hall and Baptist chapel that can be used, they are not available all of the time, as they are used by other groups.

The Harvington Youth Project does valuable work with children and young people, but is always looking to secure funding to secure the future of its activities.

Swimming pool

Young children appear to be well provided for by the nursery in the village hall and playing field facilities. However, I do feel that the facilities in the playing field could be extended for older children. The playing fields in Bidford and Broadway are much better, providing e.g. zip wires, skate boarding, witches hats. Perhaps tennis courts and/or squash courts could be provided to maximise opportunities for fitness and prevent obesity?

Toddler group if not already here. Safe, well lit play area for children and young people to use outdoors in winter.

I'll ask our daughter to complete the survey.

Outside Youth centre in Evesham has a very good model on which we could build our own centre. they cater for all ages, and offer support for those youngsters that need it.

no

NO

Allow parents to get groups of children to go to the playing field after school. one adult but take turns. Children don't need facilities in such an open area, just supervision to go and have fun

With an excellent playing field, school clubs and the youth group, I think children are pretty well provided for. There is a lot on offer.

No

Continued Parish Council support for the village Youth Project

No

Possibly a sandpit with sand wheels etc. sited on the playing field.

An evening cafe style meeting place for teenagers.
(though similar facilities exist as part of the Youth Project).

Again, access to swimming pool, cinema club, crafting, indoor soft play

Another play area in the Leys Road area

Brownie/scout hut

More facilities in the Leys Road area

no

Already made some comments

No - I just think anything that encourages youngsters and youth to enjoy the great outdoors would be good. Cubs / Scouts for example.

The youth club is very important, keep it, provide support and encouragement to the volunteers.

games sessions

scouts

cubs/ girl guides brownies

Youth project exists

no

No

A LIT PLAYING FIELD, SO FOOTBALL COULD TAKE PLACE

No

still going with the internet cafe idea as think in the future everyone will be on the internet, young kids should be on computers as young as possible to get a good head start in life with new technologies, this could be a social club style place.

more play equipment for the leys road side so that the busy main road does not have to be crossed. Indoor play area or covered at least so that they have somewhere to play in bad weather

most young people and children seem happy enough on their mobile phone,xbox or computer!

The facilities available for our family are good which include the youth club and the rainbows group.

no

Swimming pool

Gym

There is a lot here for young people, but many of them , particularly newcomers may not be aware how much is on offer.

Generally I think that the children and young people are quite well provided for but some more equipment on the playing field such as that provided at Bidford Meadow or Broadway Playing field would be welcome. Sports coaching ie. football or rugby would be appreciated.

A few more play things in park behind school. Fenced off dog walk area in corner of main field perhaps. Somewhere to let dogs off safely.

Weekend walking & running groups.

Weekend fitness coach - boot camp.

No

Make more use of the river, kayaking facility, lock operating, boating, play equipment for older children eg zip wire

No

Young people often leave a lot of mess in the park which is unsightly and unpleasant, especially for families bringing younger children to the park. Teenagers always seem to leave mess behind them, of course, but the provision of more litter bins in the park may help. The park itself, with its long views over the field and good equipment is a great place for families and children

The playground should be free from dogs and their mess to allow children to play safely.

THEY SEEM TO BE WELL PROVIDED FOR

Facilities already exist, e.g. youth club.

A social area for teenagers that has a game room with a pool table so people can socialise more rather than being on the streets which

is dangerous.

No. Better to be answered by their parents or the young people themselves.

no

(Q31 Which of the following do you think should be considered for Local Green Space designation?)

Are there any other places we should consider for Local Green Space designation?

Responses: 61

Both sides of the footpath leading down to the brook (to the area known locally as Monkey Island) and the orchard beyond

NO

All the countryside immediately around the village

Triangle at Finch Lane

The other green triangles with trees on them down Village Street, at junction of road to The Grange, and lane leading behind the old Rectory

The area to the south of Village street threatened by Gladman

The track down to Ellenden Farm from behind Hughes Close (as was made plain when the planning application was put in on the Ellenden Land, this is just a farm track and we have no actual right to walk over this to Ellenden)

The fields behind the Paying Field down to the By-Pass

The area each side of the road at the bottom of Crest Hill

Land between Ellenden Farm Shop, Village Street and Ragley Road

Area between Ragley Road and the evesham to Alcester road

Triangle of land bottom of grange lane with tree on it..banking on left as you go down station bank. Area of land bottom of cress hill before last set of houses..called the Marley hole

The field behind St James Church

possibly but can't think of others at present.

Land between Ellenden Farm Shop, Village Street and Ragley Road.

Crest Hill fields under threat!

The orchards at the top of Cret Hill an beside Bromley Close.
the overgrown Orchard behind the East side of Station Road - great for wild life

Farmland/fields between lake/stream and paddock/stables belonging to The Grange and field/orchard adjacent to footpath past stables, leading to Finch Lane and down to bridge over stream leading to remaining few fruit orchards.

The area surrounding the track from Finch Lane and Grange Lane to Ellenden Farm Shop and Village Street-where the footpath comes out by the bustop.

Crest Hill Orchard

That part of the Ellenden farm land lying immediately behind Ragley Road (part of which is presently the subject of a planning application by Gladman developers) extending up to the public footpath from the rear of Hughes Close up to Village Street. I would love this to be planted as a community woodland.

The Common area next to the playing field

there is what I presume is a public right of way which is a well used walk behind Finch Lane and Hughes Close which then borders Ellenden fields and from which the farm shop can be safely accessed on foot

Crest Hill traditional orchard

The glebe land on the left of Alcester Road, which is behind Marsh Close, The Rowans and Blakenhurst.

not sure

everywhere that is green, good views, and where land is being used, particularly agriculture, which is why Harvington was slowly expanded, because people needed somewhere to live because there were JOBS. this no longer applies

Land between bypass and Shakespeare Lane - formerly an orchard

The farmland surrounding Ellenden and the land behind Village Street/Ragley Road.

The open area beyond the Playing Field that leads down to the bottom of Crest Hill

No

All of the Ellenden farm area fields up to and including fields that back gardens of Hughes close back on to inc dog training area etc etc.

no

The land adjacent to Alcester Road near the Leys Road/ Village Street crossroads.

The triangular green at the Village Street / Finch Lane junction and the wide verges along the whole of Village Street.

The area of land around Ellenden Farm and at Crest Hill should have been. All open areas approaching the village.

no

The fields surrounding Ellenden Farm Shop

Walkway from Village Street to Ellenden Farm Shop.

The green space on Village Street at the end of Ragley road.

land adjacent to Ellendens farm shop

Potential of moving cricket and play area more centrally to land behind Hughes close and lane

Agricultural land off Cress Hill.(Crest Hill)

Agricultural land behind The Grange and Hughes Close.

Cherry Orchard(behind church.

The walking area above the fields leading down to Ellenden. The field at the bottom of Crest Hill

The fields between ellendene, Evesham road and ragley road

All that remains of Crest Hill, the fields along the edge of the village running along the main road past the Stratford Road entrance (the one-way part) and round to Station house. ALL remaining ancient orchards and hedgerows.

The fields by Ellenden farm shop, although some development is probably going there it should not become an estate, it should retain its rural aspect

the orchards behind the church off Shakespeare lane known as cherry orchard.

The area of land behind Ragley Road presently farmed by Ellenden and bounded by footpaths from behind The Grange to Village Street opposite the Golden Cross Pub and from Hughes Lane in the direction of Ellenden Farm Shop. This land is the subject of the planning application by Gladman Developments but currently has no vehicular access. I feel that it would be an ideal site for a community woodland and wildlife area possibly in conjunction with the Woodland Trust or the Worcestershire Wildlife trust.

Ellenden farm fields and walkways around it

The fields and footpath by the farm shop

FIELDS ALONGSIDE CREST HILL

The fields currently farmed by the Turners (from the rear of dwellings on Village street and Ragley Road across to the Evesham road (i.e. the fields currently affected by the Gladman development proposal).

Farm land behind Hughes close

THE FEILD TO THE ENTRANCE AT CREST HILL

Crest Hill orchard

area around Ellenden farm shop

Fields surrounding Ellendon's Farm shop. Some are used for agriculture and some for open days

Fields and footpath behind the Grange

Grounds of Coach & Horses

no

The arable land that backs onto Hughes Close and Ragley Road Which also surrounds Ellenden Farm.

(Q46 Which of these transport improvement do you think would be important for the village?)

Are there any other public transport improvements you want to suggest?

Responses: 57

Buses through the Lenches to Worcester would be useful for visiting friends/church/club etc

NO

Better integration of all public transport services, especially buses (long-distance and local) and trains.

dial a bus scheme, combined with various other services. drop off at the regal or when special events are on. foe example battle od Evesham.

Social trips to various stately homes for the community

There used to be , years ago after the Beeching cuts, a bus service to Birmingham, going via Alcester, Redditch, along the top road. Getting to Birmingham by public transport is a real headache.

No

No

Make the bus fare cheaper that the cost of driving plus parking!

Public transport to Birmingham

Scenic river taxi to Stratford & Evesham leaving from the bottom of Anchor Lane.

No.

Reduction in transport costs. £3 for single to Evesham is so much I actually walk home from Evesham instead of getting the bus

Convenient Public Transport to Worcester Hospital

Direct bus service to Cheltenham

Reinstate the evening buses from Stratford to Harvington

Cheaper Fares

Buses from Evesham Railway Station could be linked to train arrivals

Not at present.

Community transport for older people

Worth noting if you attend Bidford doctors surgery you are likely to have to go to Warwick or Coventry hospitals.

Weekend bus services

no

NO

The cost of travelling to Evesham or Stratford on the 28 bus is extortionate. The bus is usually late or doesn't turn up and finishes early in the evening

Later buses from stratford

Cheaper fares

No - I think the Stratford bus service is very good

Late 28 bus back from Stratford like it used to be, so we can go for a meal or evening out without driving or re mortgaging the house to get a taxi

Later busses to everywhere would be nice! Think the last bus to Stratford is 6.30pm ish. I would use the public transport in evenings if the option was there.

Later bus from Stratford

The bus service to Stratford is very good and we sometimes use it as a fun break from driving even though we have our own cars... However the price for tickets seems to have gone up recently to more than £5 for a single adult journey! THERE IS NO POINT IN HAVING BUS SERVICES THAT ARE UNAFFORDABLE - so I'd rather have fewer bus services that are cheaper than more bus services overall.

More frequent train service through Evesham. What I'd really like is the old railway through the village...

Combine post with mini bus

No

REOPEN THE RAILWAY LINE GIVING A DIRECT ROUTE TO BIRMINGHAM

The Sunday bus service (28) to Stratford must continue

No

cheaper bus fares

The bus companies should have a bus pass that can universally be used on any bus service, my son bought a pass then often got left in the cold by drivers saying that's for a different company, how's a school kid is meant to know who owns the bus.

The 28 bus doesn't run in the evenings, which means that it isn't possible to go out to Evesham or Stratford for dinner/pub/drinks/party unless you have a car. I think that the buses should run until midnight.

A better value service. The current service is one of the most expensive routes in the uk and it is cheaper for me to use my car. Te times I need to travel include when school children are travelling, this is my idea of hell, maybe they should have their own bus!

Lower fares - more like Warwickshire

no

Cycle paths

Possibly bus services to Pershore and Broadway

Better value, currently too expensive

Reliability

More reliable bus timings

NO MORE BUSES TO CLOG UP THE VILLAGE THANK YOU

also ON YOUR PREVIOUS QUESTION YOU MISSED OUT WARWICK HOSPITAL

no

Request the X50 Alcester to Worcester service operated by First group stops in Harvington

More on time as they are always late. As u take the bus to college and work this becomes difficult as they are not regular, I travel in the bus 5 times a week

bring back the railway

It would be good to have wider public transport available but, sadly, it would be neither practical nor affordable.

Buses back from Stratford later in the evenings and a reduced fare, or another fare for students

A reinstatement of the railway, but that would be extremely unlikely.

currently too expensive for me to use

(Q47 Do you think the village needs a public car park?)

Where do you think this car park should be?

Responses: 59

take over the coach and horses car park.

behind the bus shelter near the goilden cross

behind Village Hall

near the school

I think worst parking problem is round the school and village hall, and post office - I have to suggest this but there is an argument for taking in a couple of the allotments adjoining the school as a parking place, and improving the access to the allotments.

Near school and post office

Near the School on part of allotment land

Nearby school but not sure where

Bottom of Crest Hill to the right as you enter the village or on land opposite the Golden Cross.

Near the school on the grass in front of the school. At school drop off times the road is impassable

Near the school/Baptist Church, this is where congestion occurs

Somewhere by the village hall... when dos are on impossible sometimes to get around and into our road...

I DON'T KNOW

Near enough to the school and village hall for the school run parking

I don't know where there is available space.

Near to village hall and school.

In close vicinity to the school to enable safer drop off and pick up from the school

If possible in the centre of the village, but I would not know which field could be made available for this facility. It is needed for meetings at the village hall and for various activities in our churches.

I Don't Know

Parking for the Church, or a car park by the school for school drop offs, and play area (park) access.

Somewhere in the area of the church/village hall . ie in the village center .

Could be on the land opposite Steppes Piece on the Alcester Road

To side of school - ie allotments

Behind bus shelter in Village St

The land behind the Village Hall

Not sure but I answered yes as I am aware how dangerous the village centre is when parents vehicles are parked to pick up or drop off children at the school but then I guess mostly street parking is available when other locations are in use

within walking distance of the school

near the school and village hall

BEHIND VILLAGE HALL AND SCHOOL

Near the school to avoid the bottleneck at same during drop off and pick up when traffic can be parked for several hundred yards and access past parked vehicles made very difficult

Not sure.

Somewhere near the village hall as that is where it is needed - for events there and for people visiting the school

Don't know but wherever to to big

Near the school/Village Hall

Near the bus-stops for mobility scooter users only, so that they can access the buses.

By the school.

Near to the school and village hall

No clue but driving along village street and round the village green when the picking/dropping of the children up from school time is quite annoyingly busy with parked cars.

Behind village hall

Dont know

Near the village hall and behind the school

Near school, people patking there cause chaos, but not sure where this woul go

the waste area behind the village hall?

Coach and horses

During school times could park in Coach and Horses car park.

BY THE SCHOOL / VILLAGE HALL

Harvington Residents' Survey 2015

Somewhere convenient for people taking their children to school. Currently they park all along village street, which is very dangerous for people who live on Village street to come out of their drives as it's very hard to see what is coming along the road with the parked vehicles in the way.

The overgrown area behind the village hall - it might then reduce the parking on the narrow lower end of Village Street near the village hall centre of village

Parking is a big problem when dropping off and picking up. The school asks parents not too block driveways etc and I have heard local residents shouting at parents over the parking!

It needs to be convenient for the village hall behind the village hall

On land going out of village towards alcester

Do not know.

SOMEWHERE BY THE SCHOOL AREA
SOMEWHERE BY THE SHOP IN LEYS RD

In the Golden Cross area

Near cross roads

NEAR THE SCHOOL TO GET SCHOOL STAFF INTO THE SCHOOL CAR PARK AND TO EASE TRAFFIC AT SCHOOL TIME, BECAUSE OUTSIDE OUR HOUSE ITS A NIGHTMARE, ALSO PARENTS ARE ALSO TO LAZY TO WALK

don't know

On land opposite the Golden Cross.

(Q65 Having regard to the potential impact of new housing on village life, what is the maximum number of houses you would be willing to see built in Harvington each year over the next fifteen years)

Are there any areas within the Parish boundary where development should not take place? Why is this?

Responses: 123

Green field sites - because brown field sites should be used first

CREST HILL

WOULD SPOIL RURAL ENTRANCE TO VILLAGE

Preferably not to the east side of the A46, nor further up Leys Rd. beyond the Community Orchard. Better to consolidate between A46 and B4088; best of all to respect present development boundaries, but maybe some modest extensions north and south of Village Street and north of Station Road (but see answer re. overall numbers)

Crest Hill, because it borders the conservation area. At the moment the view reflects the rural nature of the village. Development here would turn it into an urban environment.

All areas that have public access should be protected as a number one priority. this will help with the general wellbeing of all residents. where possible areas around public footpaths should be protected to protect the village feel.

building should be allowed on various sites on the ribbon development principle- ie gradual slow developments. maximum 20 at a time

Entrances to village in all directions

No homes or building work in three fields homes by Evesham Road

there should be no development at all until the problem of the culverts under the A46 and the old A46 and the harvington brook has been greatly improved to stop flooding in exceptional rain periods

Area below Crest Hill, as this is low lying, high water table, and barely within the village - an outlier.

The Crest Hill proposed development is possible, but needs very careful decisions to ensure is neither too expansive, detrimental to the village entrance, nor overdeveloped with too many properties squeezed into the area

Near the children's play area and the field behind. These are vital open community spaces that are well used

To the south of Village Street

It would ruin the views and affect the wildlife

behind e. lender.

losing green land

Field adjoining Ellenden Shop

Crest Hill development - better to have solar panels there - too far out of village and will cause traffic problems on Crest Hill

No development at the entrances to the village

Any development must take note of traffic access and parking

Crest hill as this is on a slop and is a main access into the village with potential traffic hazards.

Field behind Ellenden farm shop as this has potential drainage problems and the site is good agricultural land for the production of food.

Development should be in areas hidden from the main routes. So that village expansion has little impact on the visual aspect of the village.

Conservation area to retain the historical element of this part of the village

Crest Hill due to steep slope, destruction of agricultural land, causing flooding and loss of privacy to surrounding properties. Large scale development at Ellenden farm destroying agricultural land and causing flooding due to inadequate drainage supply.

crest hill

because it will spoil the view on entry to the village.

The village footpaths where possible should be retained, therefore this should be taken into consideration

Around Ellenden Farm Shop as the potential development there could reach Norton.

crest hill & area behind existing houses on crest hill, because of potential volume of traffic that will need to use Crest Hill. Area of land bounded by village street, ragley road & B4088 (Ellenden Farm) because it would have a detrimental impact on the open views.

Green field sites and conservation areas. Older parts of the village should be protected too.

Crest Hill

Land around Ellendens

It will spoil the rural feel of the village upon entering

On any areas thar are under agricultural use.

Field adjacent to Ellenden farm to protect local views

Where there are Conservation Areas, and where new builds would not fit in with the village cottages.

Around Ellenden Farm Shop as the potential development there could reach Norton.

The village should not increase substantially in any direction except on a brown field site.

The fields by the farm shop should definitely be avoided, although they will be easy access, it impedes the view from the footpath and one of the only farm land visible on entry into the village. I would also hate to see housing in the blackberry field. I know as a child i used to love playing in the blackberry field and i feel that building on or near to that plot prevent children being children and playing. The field is also an attraction to blackberry pickers and makes a nice walk with dogs along the public footpath. I feel that the footpaths will be ruined by the housing development scheme as people have nowhere to let their dogs of the lead, this could in turn lead to a rise in dog

faeces on paths along the roads.

Crest Hill because of road safety, and look of village entrance. Land by Ellenden Farm because of impact to the farm and its shop, and the change of use from viable agricultural land

Not on agricultural land

on the playing field, the school and its playing field, the churchyard, the community orchard which are all important village amenities. The latter is to stop flooding in Leys Road and any development could nullify the work of that facility. The churchyard needs to be maintained to allow a space for memorials. Crest Hill should be regarded with caution because of current traffic danger issues

On the field behind the playground that is used by dog walkers, there is a great sense of community amongst the dog walkers that regularly walk there, think losing this would be a great loss. Also the fields on the left hand side as you leave the village. The farm where there is a public footpath that run from the main road to the back of Blakenhurst, the new orchard and Leys Road. The views from the walks are stunning you really get a sense of being in a the Vale of Evesham, will hills all around you, as you can see for miles. It my favourite place to walk. I think building here would ruin the whole feeling of our lovely rural village. I appreciate that Harvington needs to grow due to the housing crisis in the UK, however having grown up in a city, I really don't want Harvington to lose its villagey feeling. I love living here, I think growth should be done slowly and sensitively so Harvington can continue to be a smallish village in a beautiful rural location.

South of Village Street

It would destroy the view and wildlife

Remaining farmland/fields/orchards between A435 and Harvington bypass - to preserve what little is left of Harvington's agricultural heritage and prevent it from becoming another concrete suburb of Evesham!

Crest Hill and next to Ellenden Farm

Any agricultural land because as a nation we are unable to provide our own food by 33%. Any green or scrub or orchard land because it is this land that maintains the rural and village nature of Harvington which is why, I would suggest, the majority of people live here and have paid a premium to do so.

Don't know

Development on Crest Hill seems particularly unsuitable due to the traffic implications on that road.

Crest Hill, Will ruin views towards the conservation area.

No development on the 'dog walking field' behind VH

No housing or commercial development should occur on any sites suggested by this survey as Designated open/green spaces in order to preserve the open, small village scale.

I would not like to see any development which compromises the village conservation areas.

Fields nearest Ellendon Farm and common area behind crest hill houses next to playing field

On any of the beautiful entrances to the Village on all sides i.e. Crest Hill or on the main routes from Norton

no building on areas which would clearly spoil the outlook for existing residents - unless single story and only then if land drainage isn't adversely impacted.

On the Allotments

Agricultural or productive land

Ellendan's farm land, because it is prime farming land.

The glebe land to the left of Alcester Road behind Blakenhurst, The Rowans and Marsh Close. Again this prime agricultural land, and a footpath runs through it.

Area around the Village Hall

not sure

NO

Crest hill is already designated houses. Providing all health and safety, views/depreciation of current houses, I believe that a small number >20 would be ok. The most important area for building (if deemed needed) would be Leys Road, where the visual impact is least affected. Please note that Harvington has extended in that direction over the last century, which is why most amenities have moved in that direction

Nope, people need houses

The fields belonging to Ellenden farm. Reason - they are good agricultural land and there are drainage problems. It would also spoil the local views.

Crest hill - because it would affect the approach to the village & between bypass and Shakespeare lane because of acces problems, increased traffic and already hazardous due to many blind spots

Crest hill, would ruin the village entrance and dangerous for traffic.

Ellenden Farm land. Nice views/walks and vital agricultural land

No - but what does need to be controlled is the amount of the development at one time. That proposed at the moment is far too much for the village to cope with at one time

Feid behind Hughes close down to Ellenden farm. Because it will destroy the view from my house. And take away the Agriculture from the village.

Areas which are currently used for leisure activities, including those where villagers walk/ exercise their dogs. Farm land and Glebe land (unless being developed for biomass etc.) since this is a market gardening area with land and a climate which is particularly suited to

this type of farming and orchards.

crest hill.

detrimental to village approach and general ethos

Not around Ellenden Farm as this is used by the community for events run by Ellenden Farm and we regularly walk/cycle around the whole area. Would prefer not to see it at Crest Hill either as it will spoil the approach to the village.

On land used by the farm shop as this could impact on their business, which is a great asset to the village

On the land surrounding Ellenden farm shop

Behind the play area - central village green space

Along the road going into Evesham - village becomes a sprawl joining up with Norton

I work down the old anchor lane over the by pass, I'm not convinced the drainage will be supported with new builds around this side of the village.

Agricultural land needed for our future foods

Fields around Ellenden farm - loss of open spaces and agricultural land.

Crest Hill - obliterating scenic approach to village and danger from traffic accessing and egressing onto a hill road.

crest hill, for the reasons which have been brought to the planning departments attention in recent months regarding Mr Taylors application. particularly the road safety aspect...

Large scale developments should not be granted as it will change the village for ever, people choose to live in a village, not a town.

New play areas should be built within new housing developments, not behind existing houses / gardens as this will create unacceptable noise levels. If people want to live by a play area they are aware of the noise/problems when they move.

The fields surrounding directly Ellenden Farm Shop - this is valuable farm land - an open space with paths enjoyed by the community and an area of beauty that defines the character of the village on approach from Evesham - it means I'm home!! The allotments also define village life as do other aspects / views of open farm land that define Vale life and rural heritage!

Allotments and playing fields

Old orchard between crest hill and the playing fields. This is used by the community and developing this area would encourage unsustainable numbers of houses to be built as it currently forms a border

crest hill

dangerous hill

open aspect to pleasant scenery to the right as you go down the hill

Any of the villages large, open areas, because this is a small village with limited infrastructure and the open spaces are a village amenity.

I am totally opposed to building on the fields between the back of Ragley Road and Ellenden Farm. It would change the character and aspect of the village significantly, and threaten Ellenden's business which is a great village asset.

All land around ellendens farm shop, its a lovely open space and is very soothing in our overcrowded world.

No large developments anywhere as this would destroy the village (large meaning more than 5)

Land used recreationally including land where countryside footpaths exist should be protected. People need access to our countryside - one of the key factors in attraction to living in small villages is being on the doorstep of countryside. Agricultural land behind Hughes close is central to the village, provides scenic views for many residents both living overlooking these views and those utilising the footpaths, also key as pleasant safe access to walk to Ellenden farm shop.

Area L on the map has been used by many dog walkers including myself for many years. Many of us meet on the field and it is a socialisation for the dogs. It is an important meeting place for local people to congregate, discuss everyday issues and help and support each other if and when needed. It would be a great loss to the community.

THE LAND ELLENDEN FARM RENT AND OFF CREST HILL

Crest hill - dangerous to have more traffic coming on to this road and would spoil the outlook of the village.

Village street - again very dangerous to have more cars coming onto this road or exiting a development onto this road because of all the primary school children and their parents walking along the road.

Spaces already considered social amenity land and also productive Farm land. Why? Because amenity land is important for residents well-being and productive arable land because it is productive farm land.

in flood areas

Land off Crest Hill

Land behind The Grange and Hughes Close

Land behind the church

Over development on agricultural land.

Answer entirely depends on the kind/scale of proposed development

crest hill lower

the only pleasant access into Harvington left

mass development should not be taking place anywhere, this is a village, not a town or city

Agricultural land

The area below Crest Hill. This site is critically important to the Conservation Area of the village. Any development in this area would destroy the view both into and out of the Conservation area, and would change the nature of the historic part of the village.

Totally against Crest Hill, believe the village should grow from the centre outwards and protect our green spaces.

Anywhere that requires the destruction of more of our ancient orchards and hedges (like already happened on Crest Hill)

Being a resident of Brookdale/Blakenhurst i would not want to see houses built on the fields behind us. These fields are used a lot by walkers and local wildlife and it would be a huge loss. I understand the need for new housing, but would miss any of the open spaces we have in the village at present if they were to be built on.

in fill gaps only no large scale development.

All developments should be a mix of housing types and anything zoned for housing should be available for development.

On existing agricultural land - its needed to grow food

On Crest Hill - entrance to the village and slope of the land

No development should take place on any of the designated Local Green spaces. No development on the land currently farmed by Ellenden Farm or on the few remaining orchards in the village. Open spaces adjacent to the principle entrances to the village ie. Crest Hill, Evesham and Alcester Roads.

Play field and dog walking field behind

Crest hill - ruin the ashetic appeal of entering Harvington.

Ellenden Fields - agricultural land which should be used for local produce and sustainable consumption.

Both areas, if built upon, would cause an unnecessary burden upon current infrastructure such as schooling, road congestion, traffic, noise, accidents and general overcrowding. Other factors such as strain on local Health services and road networks would also come into play along with a detriment to wildlife and future community activities to name but a few things.

Crest Hill, because the road is totally unsuitable for a large increase in traffic, the junction to/from the site would be hazardous and the field forms an attractive approach to the village.

The areas marked E,F,H and K and the map. Also L. Because it is farming land and open space.

CREST HILL AND ANY ENTRANCE TO AND FROM THE VILLAGE

Crest hill. Ellenden area

In common with everyone in the village we object to a massive development of the area to the rear of Ragley Road/Hughes lane and across to the farm shop. This is not because of the impact upon our own property (our garden is very long and development in the fields won't make much difference) but because of the impact upon the quiet calm atmosphere of the village that would be made by the imposition of an extremely large number of small houses; we are also concerned about the erosion of green space and agricultural land in a rural area.

We should utilise space within the village rather than expand it.

Crest Hill.. NIMBY? Why of course.

Crest Hill. Ellenden area

Harvington is a village, and that is why people have chosen to live here.

Large green field sites.

None although behind school / allotments must be protected (I have no personal involvement but respect those that do).

The informal dog walking field behind the playground as this is a real social point and a valuable resource not just for Harvington but for the surrounding villages, it is one of the key reasons I wanted to buy a house in the Village and has been one of the only ways in which I have met some lovely people (not having children and living on my own this provides a way to meet people and a safe environment to walk dogs - a hugely valuable asset to the village)

Crest Hill.

Already hazardous for cars etc exiting from Bromley Close. Further development would make matters worse and change the rural views driving into the village.

LAND ADJECENT TO CRESRT HILL

crest hill because it is an important entrance to the village visually. On the main Ellenden fields because that area is needed for agriculture

There are not enough facilities to support more housing/population

Not on Ellenden field as proposed by Gladman. Developments should be small in size for up to 10 houses

Village street

All the orchards as they are one of the main views of the village

Large Ellenden field next to their shop, Ellenden field behind Ragley Road and Hughes Lane. Prime agricultural land. World increase in population we are going to need every possible acre of existing arable and pastoral land to feed ourselves.

On good agricultural land which should remain productive. If development takes place on the land next to Ellenden Farm shop it should only be low density housing with plenty of surrounding green space. There should not be any high density housing anywhere in the village.

None on any current agricultural land.

Fields around Ellenden Farm shop. They are part of the essence and ethos of the village

Again the arable land that backs onto Hughes close and Ragley road which also surrounds Ellenden farm.

Are there any other sites within the Parish Boundary which you believe should be considered for development?

Please let us know why you think this.

Responses: 57

DON'T KNOW

around the village orchard, along the Salford road towards Salford priors.

None

Behind Hugh Nunn's nursery, where he put in for a house

No, none are needed!

no

just infilling

Behind Bungalows on Village Street, fields attached to Green Street Farm - avoiding allowments

Behind Hawkes Piece etc.

No

Land on the left of Crest Hill and behind the church and the Manor House

Behind blakenhurst and below crest hill

no

Fields near caravan park and river.that part of the village is so separate from the rest of the village it would be better bringing the village together

Crest Hill is an ideal infill site surrounded by other houses. It is largely south facing and would be environmentally sound.

No

The paddock behind the Village street bus stop which is currently unused.

There will be the occasional re-development/ infilling opportunities.

No I have nor other suggestions

No

Crest Hill is an ideal infill site surrounded by other houses. It is largely south facing and would be environmentally sound. This development would provide affordable housing for the young people in the village, which would not be available in smaller developments.

N/A. The school will not cope with development and neither will the other facilities or places of interest. It would be extremely unsustainable to build in this already large village. It would destroy the aesthetics of the village as a whole and give thatched cottages no place in a 'modern' village. People will have to commute to work and this means more traffic on the roads and thus more pollution.

I find this very hard to say, and don't think any large scale developments shold take place within the village. However the land next to the Villiage Community Orchard, woud probably have least impact on the village, and may help protect the Orchard as it is out on its own at the moment.

The area immediately behind The Rectory, Station Road is potentially OK - sad for wild life if lost.

But no good reason for not allowing a small development.

How about closer to the river, it could be an added bonus if we could more of a sense of community with Harvington be more on the river. I've only ever walked to the River once, as it doesn't have very easy access and you feel very isolated as a solo walker. Harvington is a such a safe village it was only walk were I felt vulnerable. Ideally with a bridge over linking us to Offenham

No - our rural village should remain a rural village and not become just another urban sprawl

Can't really think of any. Small scale infil is all that should be considered. I cannot think of any suitable areas for this. Certainly not any large scale greenfield sites as currently on the table for Crest Hill and Village Street.

Land south of the A46

I cannot think of any other sites that would be suitable for large scale development. However, there may be modest areas presently in private ownership where, say, 1 - 5 houses might be constructed without adverse impact.

No

There are quite a few hidden places where houses on a small scale could be built within the village that would not spoil the beauty of the village

don't know

NO

I do not believe that there is a need for major growth, although a small amount is required. The infrastructure is not good, the school is full, the post office is closing, there are no local jobs, therefore bus services to towns such as Alcester and Redditch would be needed for transport to work. Although this is outside the Parish boundary requirements, REDDITCH is a newtown under its capacity, with road and rail links, and many industries! How hard is that!

No

No

Brownfield sites since they ate have previously been developed.

I understand the District Council already has the required amount of land for the foreseen need, so I don't think that any other areas should be out up for development

Definitely no sites that should be considered.

no

What about a marina development that would save Harvington Mill from decay and represent a real asset to the area by promoting further tourism to the village as well as for local residents with a small number of commercial outlets such as coffe shop, hotel or riverside restaurant ? Something to restore Harvington Mill and make it a real community asset for all to enjoy!

Harvington Residents' Survey 2015

Single plot open spaces fronting the existing road system, thus providing basic infill which would tidy up the village.

I feel there is opportunity adjacent to all streets in the village.

only at the roadside however not right into our open spaces.

If further development is essential the land off anchor lane on the other side of the a46 where the cricket ground currently is may be suitable with careful design plans. The road access is good and with more tree cover a small development could be well hidden keeping in line with aesthetically pleasing views of the area. Development here would not impact on the heart of the village but would be a good location for commuter families. This may not be an ideal location for sheltered/retirement homes as not central to amenities.

Anchor lane by the caravan park/golf course. It is still part of the village.

NO

down anchor lane lower

Don't know

Any site on the edge of the village such as the field on the Evesham Road opposite Ellenden rather than land inside the current village

No

Some development on the land behind the existing houses and bungalows on Crest Hill would be acceptable as it would not intrude on the existing appearance of the village. Also some further development behind housing along Leys Road would expand the community in this part of the village.

No.....look elsewhere!!!! We need to maintain what we have and take care of those that already live here with a more concerted effort to bring people together for improvements in longevity and availability of opportunity as youngsters and as we all get older.

C and D on map.

BACK OF ALLOTMENTS

Small scale, in fill projects seem the most sensible way of allowing the village to grow organically.

Small plots attached to existing properties

THERE IS NO MORE NEEDED FOR HOUSING IN HARVINGTON

No

Those already indicated in previous answers but only for small scale and low density housing projects.