

NB:- Refer to  
response NO:-  
014.

Below are several maps showing the development boundary:

Map 6 - Development boundary

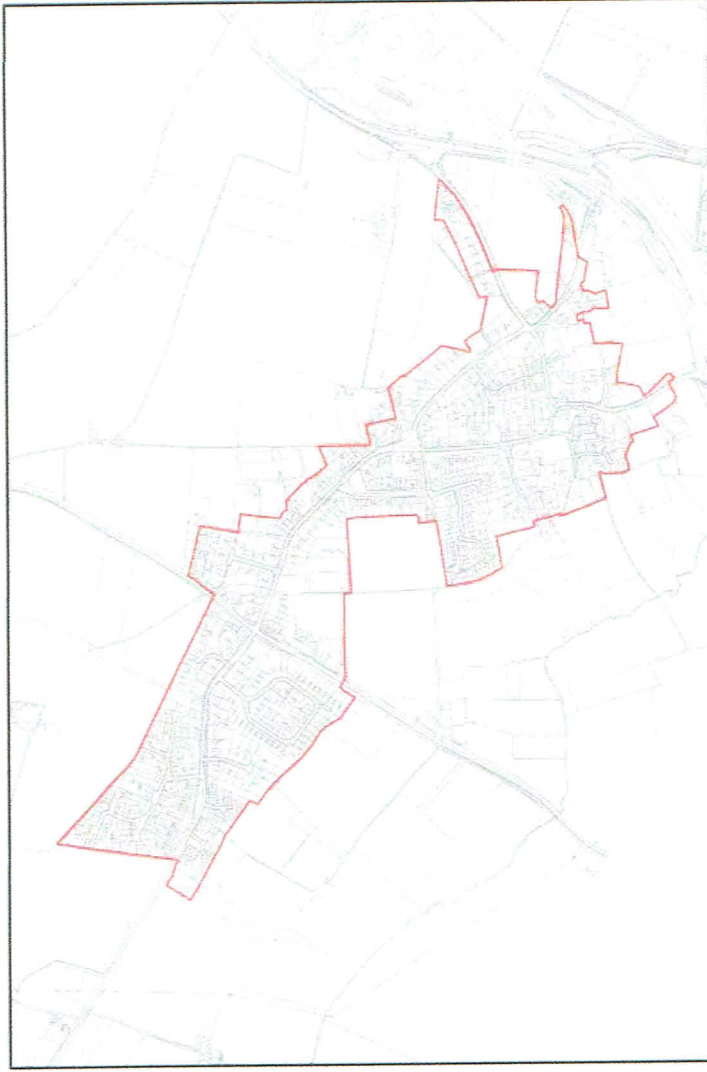


Fig 1 – Development boundary as per HNDP (p. 18)

Map 21 - Designated development site

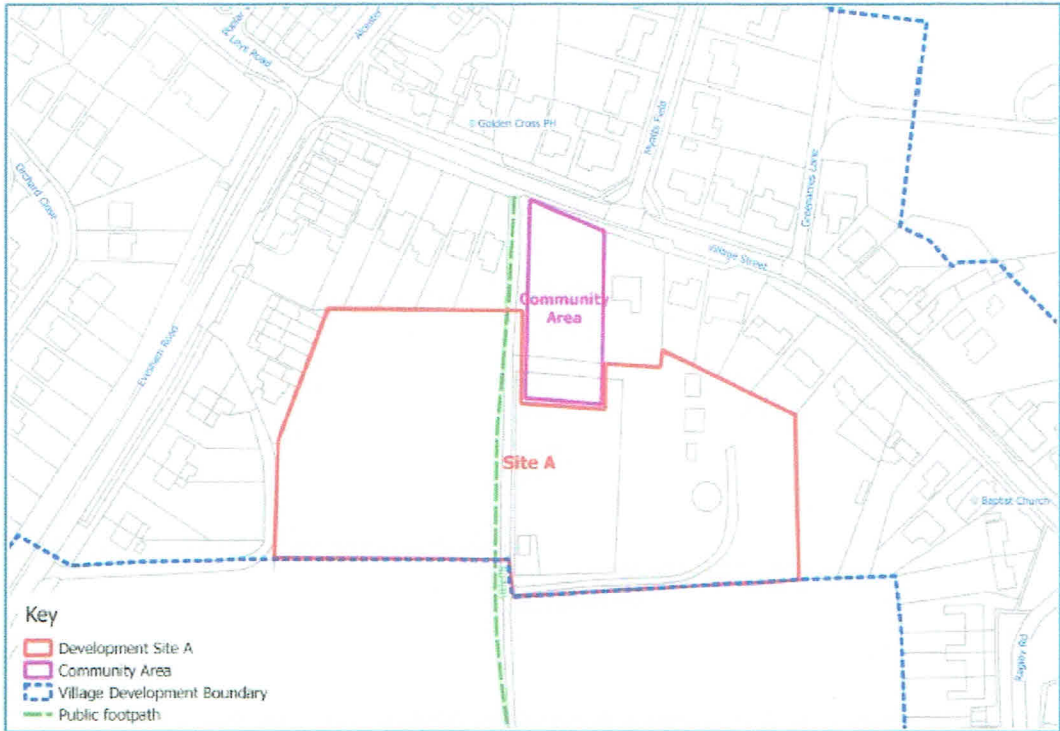


Fig 2 – Designated development site showing development boundary as per HNDD (p.68)



Fig 3 - Development boundary (from South Worcestershire Development Plan Policies Map extract for Harvington in Development Site Assessments by Aecom, Main Report Page 14)

## Map 2 - Land usage

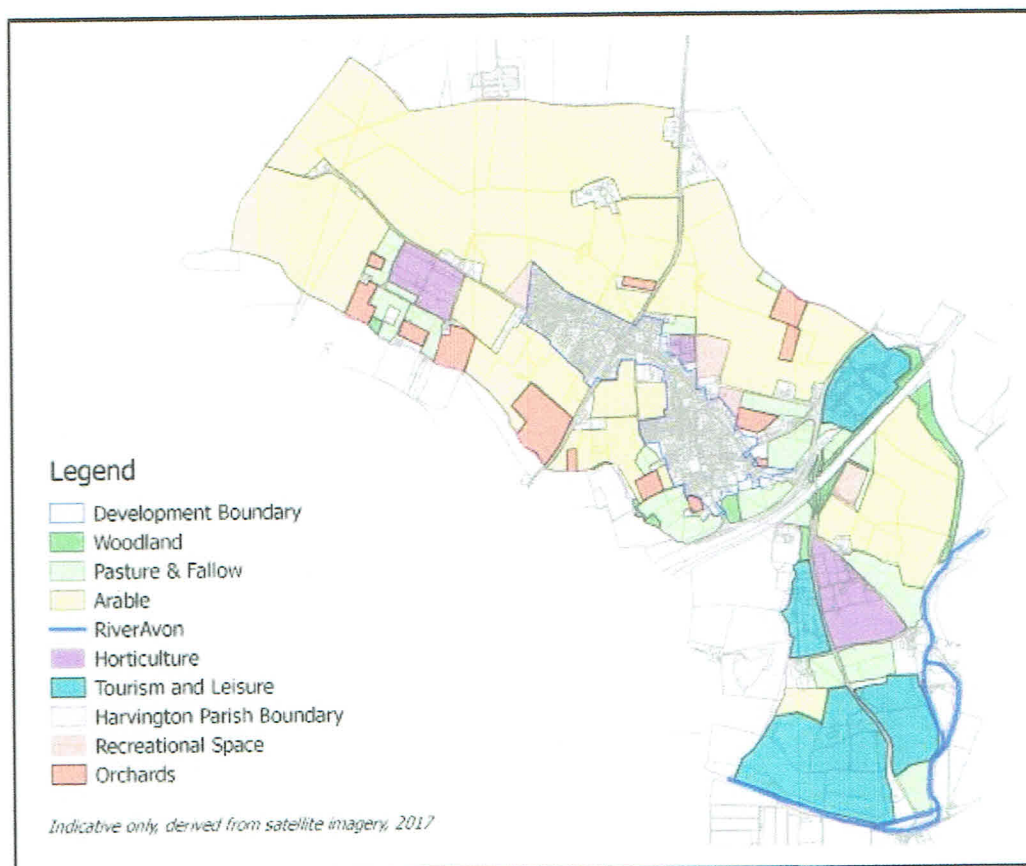


Fig 4 – from HNDP page 10 – development boundary matches SWDP

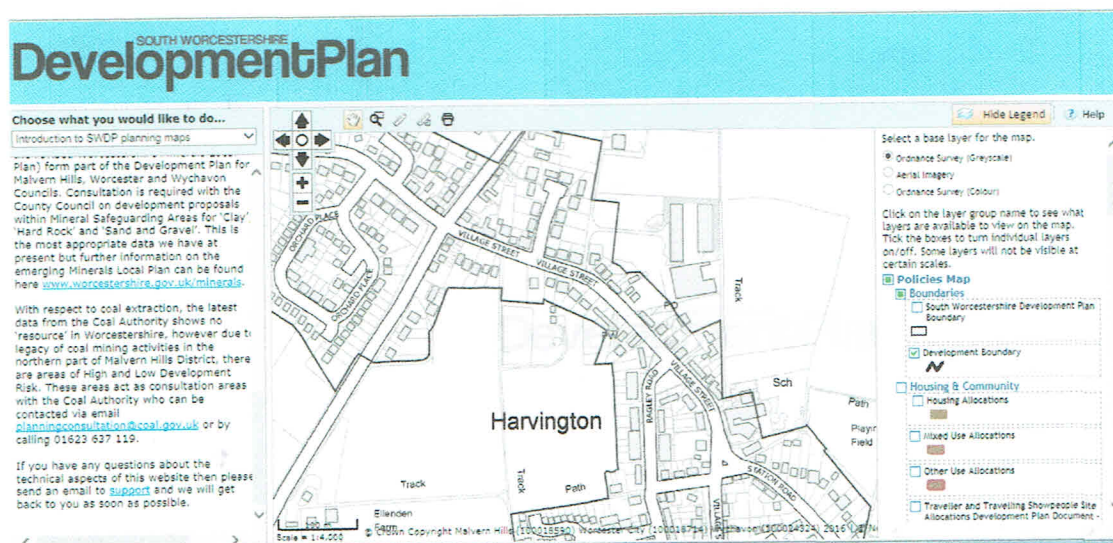


Fig 5 – Extract from interactive map on the SWDP website showing development boundary

Figures 1 and 2 show the development site (identified as “Site A” in the HNDP page 68) as within the development boundary. However, figures 3,4 and 5 (taken from the HNDP page 10, the supporting report by Aecom and the SWDP) show the area identified as Site A as lying *outside* the development boundary. In other words, different maps within the same plan show different development boundaries. Also, I notice that the Aecom report points out that: