



# Inset 72 Harvington


Stratford on Avon  
District Council

## General Strategy


 Location Strategy for New Development (GD1)


 Housing Land Supply (SR1)

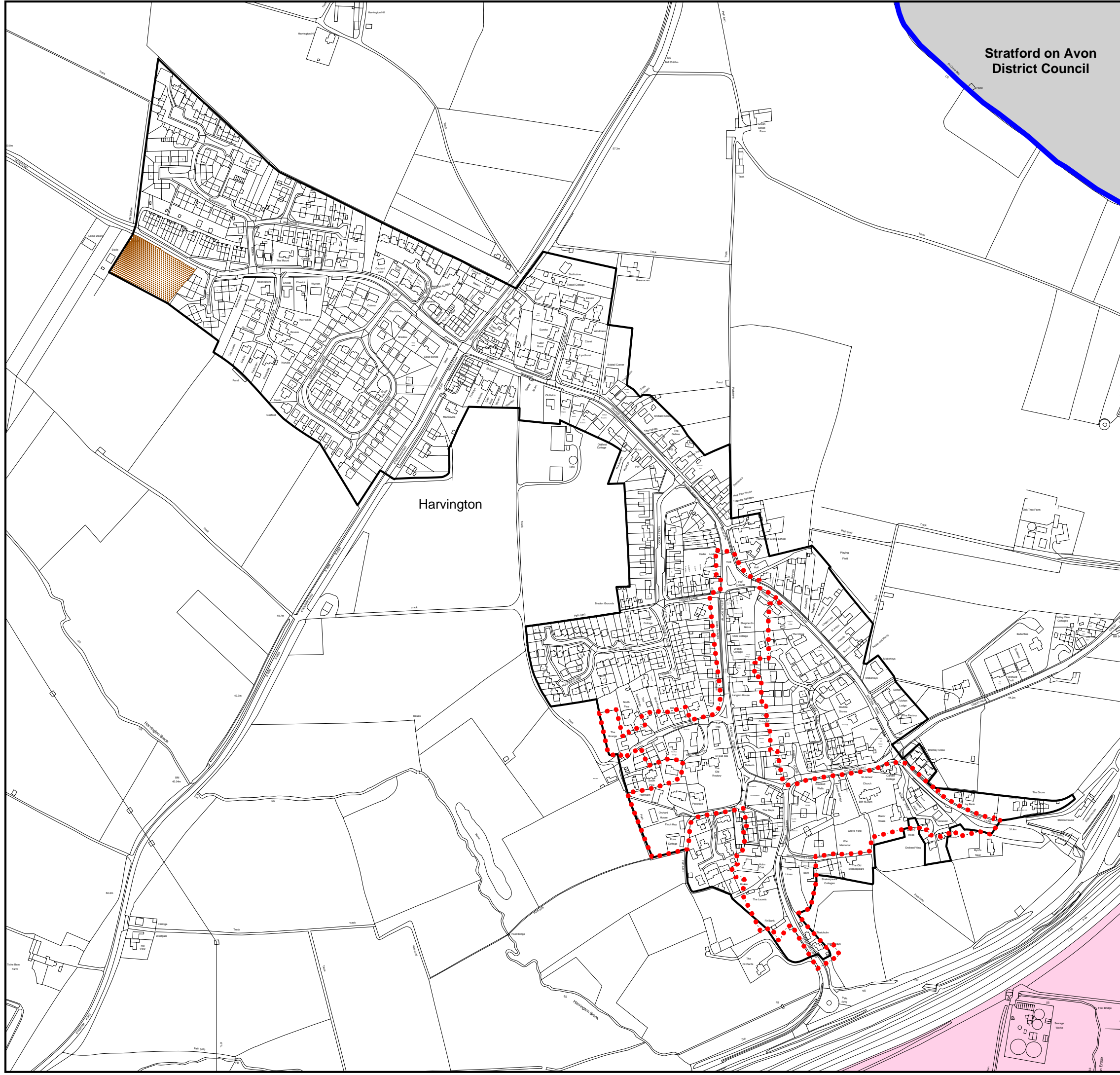
## Protecting the Environment

 Conservation Areas (ENV12)


## Economic Opportunity

 B8 "Exceptions" Policy (ECON3),  
B8 Relocation (ECON4),  
Employment Development within the Vale  
of Evesham HGV control zone (ECON5)

 Wychavon District boundary



## Wychavon District Local Plan

 Scale : 1:5000 June 2006

Reproduced from the Ordnance Survey mapping with the permission of the Controller of Her Majesty's Stationary Office © Crown copyright. Unauthorised reproduction infringes Crown copyright and may lead to prosecution or civil proceedings.  
Wychavon District Council. Licence No. 100024324. 2006